

1924 Portland Tax Records: 122-126 Grant Street, Portland, 1924

L 1150
B 12000

Portland, Maine

Assessment 19

Name Haskell Hannah & Nettie E
 Owner Freddie Harry G

Street Grant No 122-126
 Block 48 C Lot 5

Use of Bldg. DWELLING Name.....
 Tenants and Rooms 6 Name.....
 Rentals \$240 @ Mo
 Age 8 YEARS
 Condition of Repair GOOD

Class	Exterior	Plumbing
Bungalow	Clapboards	Common
Single House	Siding	Individual
Two family	Shingles	Open
Three family	Stucco	Set tubs
Apartment <u>FLATS</u>	Paper	Finish
Store Building	Tapestry Brick	Plain
Office	Com. Brick	Hardwood
Factory	Galv. Iron	Halls
Storage	Stone	Wood
Stables	Terra Cotta	Terrazzo
Garage, private	Concrete	Marble
Garage, public		Roof - Roofing
Theatre	Heating	Shingle
Club House	Stove	Slate
Cottage	Furnace	Gravel
	Hot Water	Prepared
	Steam	Asbestos
Foundation	Light	Flat
Brick	Oil	Hip
Stone	Gas	Gable
Concrete	Electric	Dormers
Pile		Windows
Basement		Plain Glass
Full		Wire Glass
Cement Floor	Floor	Shutters
Waterproof	Common	Miscellaneous
	Hardwood	Elevator
Construction	Re-Concrete	Sprinkler
Frame	Concrete Slab	Fire Escape
Brick	Waterproof	Refrigerator
Tile		Vacuum Cleaner
Blocks	Ceiling	Safes and Vaults
Stucco	Plaster	Telephone Equip.
Re-Concrete	Metal	
Mill	Panelled	
Steel Frame	Rough	


Ground Area 2052 Height 37'
 Cubic Feet 75924 Unit 16 cts.

Utility Dep.
 Dep. 10 Per cent.
 - Sound Value, \$ 10933

Land... 5700... Corner..... Interior..... Alley
 Front Depth = ft.

COMPUTATION

Area	Multiplier	Coefficient	
5700	102	5814	
Year	Unit	Coefficient	Land Value
19	40	5814	2325

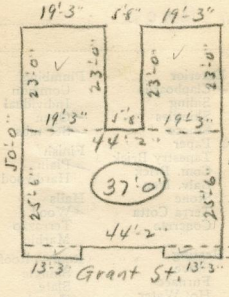


124 Grant

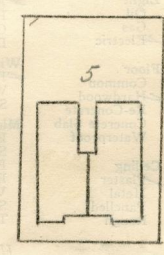
Surveyed by C. F. Higgins
 MAY 3 1924
 (Remarks on other Side)
 '23 - 110/162 - 23,500+
 '23 - 115/167 - 21,000+

Remarks about Buildings

3 Story frame apartment house
 $2 \times (19'3" \times 23'0") = 886$
 $2 \times (13'3" \times 1'6") = 48$
 $(44'2" \times 25'6") = 1126$
 7052
 75924



Remarks about Land



GRANT ST

Remarks about Personal Property

CITY OF PORTLAND, MAINE	
ASSESSORS DEPARTMENT	
CHART	BLOCK
3	Building Volumes Checked
4	Building Values Placed
5	Building Values Extended
6	Land Only Questionnaire Made
7	Land Values Placed
8	Land Values Extended
9	Compared With 1923
10	Personal Property Added

+ 25633 - 20/6711 - 48

1924 Portland Tax Records: 122-126 Grant Street, Portland, 1924

www.maine-memory.net/item/56943
Collections of City of Portland - Planning & Development



Owner: Harry G. Preble
Address: 122-126 Grant Street, Parkside, Portland, Maine
Use: Apartment
Local Code: Block 48C Lot 5 Book 40 Page 1
MMN item number: 56943
Notes: This property was subsequently owned by Nettie and Harry Haskell.