

1924 Portland Tax Records: 64-68 Gray Street, Portland, 1924

L-1250 1-2
B+ 1800
Assessment 1924 1050

Portland, Maine
 Name Phillips William F
 Street Gray No. 64-68
 Block 44 Lot 10 Street 1
 Use of Bldg. Dwelling Name.....
 Tenants and Rooms owner
 Rentals no rent
 Age old
 Condition of Repair Fair #64

Class	Exterior	Plumbing
Bungalow	✓ Clapboards	✓ Common
✓ Single House	Siding	Individual
Two family	Shingles	✓ Open
Three family	Stucco	Set tubs
Apartment	Paper	Finish
Store Building	Tapestry Brick	✓ Plain
Office "	Com. Brick	Hardwood
Factory "	Galv. Iron	Halls
Storage "	Stone	Wood
Stables	Terra Cotta	Terrazzo
Garage, private	Concrete	Marble
Garage, public	Heating	Roof - Roofing
Theatre	Stove	Shingle
Club House	Furnace	Slate
Cottage	✓ Hot Water	Gravel
	Steam	✓ Prepared
Foundation	Light	Asbestos
✓ Brick	Oil	Flat
Concrete	Gas	Hip
Pile	✓ Electric	✓ Gable
Basement		Dormers
✓ Full	Floor	Windows
✓ Cement Floor	Common	Plain Glass
Waterproof	Hardwood	Wire Glass
Construction	Re-Concrete	Shutters
✓ Frame	Concrete Slab	Miscellaneous
Brick	Waterproof	Elevator
Tile	Ceiling	Sprinkler
Blocks	Plaster	Fire Escape
Stucco	Metal	Refrigerator
Re-Concrete	Panelled	Vacuum Cleaner
Mill	Rough	Safes and Vaults
Steel Frame		Telephone Equip.


Ground Area 1534 Height 28
 Cubic Feet 43,091 Unit 18 cts.
 Utility Dep. 1375
 Dep. 70 Per cent.
 Sound Value, \$ 2327

Land 4253 Corner..... Interior..... Alley.....
 Front 60 Depth 70 =..... ft.

COMPUTATION

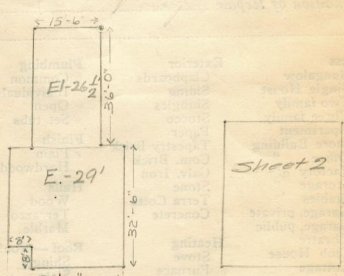
Area	Multiplier	Coefficient	
4253	114	48486	
Year	Unit	Coefficient	Land Value
19	30	48486	1454

R-30
#1095

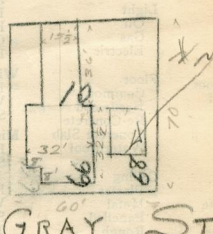


Surveyed by John B. Pillsbury
 (Remarks on other Side) - March 31, 1924
 1-2

Remarks about Buildings



Remarks about Land



$(32.5 \times 32) - (8 \times 8) = 976 \times 29 = 28,304$
 $36 \times 15.5 = 558 \times 26 \frac{1}{2} = 14,787$
 1534 @ 43,091

Remarks about Personal Property

Chart	Block	Description	Status
3		Building Volumes Checked	✓
4		Building Values Placed	✓
5		Building Values Extended	✓
6		Land Only Questionnaire Made	✓
7		Land Values Placed	
8		Land Values Extended	
9		Compared with 1923	
10		Personal Property Added	

1924 Portland Tax Records: 64-68 Gray Street, Portland, 1924

www.mainmemory.net/item/57008
Collections of City of Portland - Planning & Development



Owner: William F. Phillips
Address: 64-68 Gray Street, West End, Portland, Maine
Use: Dwelling - Single family
Local Code: Block 44I Lot 10 Book 41 Page 1
MMN item number: 57008