

1924 Portland Tax Records: 35-37 Hammond Street, Portland, 1924

Portland, Maine
 Assessment 19 *15-600* *L-100*

Name *Steele Mary S*
 Owner *Steele Mary S*
 Street *Hammond* No. *35-37*
 Block *12 D* Lot *19*
 Use of Bldg. *Dwelling* Name _____
 Tenants and Rooms *1 family*
 Rentals _____
 Age *24*
 Condition of Repair *Fair*


| | | |
|---------------------|-----------------|-----------------------|
| Class | Exterior | Plumbing |
| Bungalow | Clapboards | Common |
| Single House | Siding | Individual |
| Two family | Shingles | Open |
| Three family | Stucco | Set tubs |
| Apartment | Paper | Finish |
| Store Building | Tapestry Brick | Plain |
| Office " | Com. Brick | Hardwood |
| Factory " | Galv. Iron | Halls |
| Storage " | Stone | Wood |
| Stables | Terra Cotta | Terrazzo |
| Garage, private | Concrete | Marble |
| Garage, public | Heating | Roof - Roofing |
| Theatre | Stove | Shingle |
| Club House | Furnace | Slate |
| Cottage | Hot Water | Gravel |
| | Steam | Prepared |
| Foundation | Light | Asbestos |
| Brick | Oil | Flat |
| Stone | Gas | Hip |
| Concrete | Electric | Gable |
| Pile | | Dormers |
| Basement | Floor | Windows |
| Full | Common | Plain Glass |
| Cement Floor | Hardwood | Wire Glass |
| Waterproof | Re-Concrete | Shutters |
| Construction | Concrete Slab | Miscellaneous |
| Frame | Waterproof | Elevator |
| Brick | | Sprinkler |
| Tile | Ceiling | Fire Escape |
| Blocks | Plaster | Refrigerator |
| Stucco | Metal | Vacuum Cleaner |
| Re-Concrete | Paneled | Safes and Vaults |
| Mill | Rough | Telephone Equip |
| Steel Frame | | |

Ground Area *465.38 sq. ft.* Height *23* *650*
 Cubic Feet *10,703.74* Unit *18* cts.
 Utility Dep. _____
 Dep. *55* Per cent.
 Sound Value, \$ *867* *971* *31*

Land *928* Corner _____ Interior _____ Alley _____
 Front _____ Depth _____ = _____ ft.
 COMPUTATION *900* *27*

| Area | Multiplier | Coefficient | |
|------------|------------|-------------|--------------------|
| <i>928</i> | <i>142</i> | <i>1317</i> | |
| Year | Unit | Coefficient | Land Value |
| <i>19</i> | <i>505</i> | | <i>65</i> <i>X</i> |

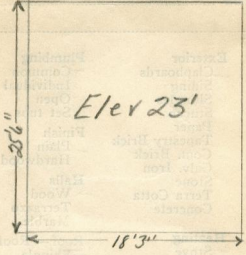
11600



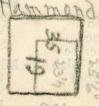
Surveyed by *B. E. Cobb*

(Remarks on other Side)

Remarks about Buildings



Remarks about Land



18.25 ✓
25.5 ✓
9125
9125
3650
✓ 465.38 X 23 ft
23 ✓
139614
93076
✓ 10,703.74 sq. ft.

Remarks about Personal Property

CITY OF PORTLAND, MAINE
 ASSESSORS DEPARTMENT

| CHART | BLOCK |
|--------------------------------|------------|
| 3 Building Volumes Checked | <i>100</i> |
| 4 Building Values Placed | <i>100</i> |
| 5 Building Values Extended | |
| 6 Land Cnty Questionnaire Made | |
| 7 Land Values Placed | |
| 8 Land Values Extended | |
| 9 Compared V. H. 1923 | |
| 10 Personal Property Added | |

(Remarks on other Side)

1924 Portland Tax Records: 35-37 Hammond Street, Portland, 1924



Owner: Mary S. Steele
Address: 35-37 Hammond Street, Bayside, Portland, Maine
Use: Dwelling - Single family
Local Code: Block 12D Lot 19 Book 41 Page 1
MMN item number: 57388