

1924 Portland Tax Records: 67-69 Hampshire Street, Portland, 1924

Portland, Maine
Assessment 19
 Name Rosenberg Samuel & Jacob
 Owner
 Street Hampshire No. 67-69
 Block 28 D Lot 2
 Use of Bldg. D Name
 Tenants and Rooms 1+11 Rooms
 Rentals 25 Rooms
 Age 35+
 Condition of Repair Good


Class	Exterior	Plumbing
Bungalow	- Clapboards	Common
Single House	- Siding	Individual
Two family	- Shingles	- Open
Three family	- Stucco	Set tubs
Apartment	- Paper	Finish
Store Building	- Tapestry Brick	- Plain
Office "	- Com. Brick	- Hardwood
Factory "	- Galv. Iron	Halls
Storage "	- Stone	- Wood
Stables	- Terra Cotta	- Terrazzo
Garage, private	- Concrete	- Marble
Garage, public		Roof - Roofing
Theatre	Heating	- Shingle
Club House	- Stove	- Slate
Cottage	- Furnace	- Gravel
	- Hot Water	Prepared
	- Steam ✓	Asbestos
Foundation	Light	- Flat
- Brick	- Oil	- Hip
- Stone	- Gas	- Gable
- Concrete	- Electric	Dormers
- Pile		Windows
Basement		- Common
- Full		- Hardwood
- Cement Floor		- Re-Concrete
- Waterproof		- Concrete Slab
Construction		- Waterproof
- Frame		Miscellaneous
- Brick		- Elevator
- Tile		- Sprinkler
- Blocks		- Fire Escape
- Stucco		- Refrigerator
- Re-Concrete		- Vacuum Cleaner
- Mill		- Safes and Vaults
- Steel Frame		- Telephone Equip.
	Ceiling	
	- Plaster	
	- Metal	
	- Panelled	
	- Rough	

Ground Area 165 ✓ Height 30'
 Cubic Feet 23550 ✓ Unit 1416 cts
 Utility Dep.
 Dep. 50 Per cent.
Sound Value, \$ 1884

Land 946 Corner Interior Alley
 Front Depth = ft.
 COMPUTATION

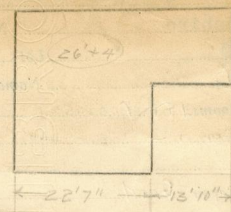
Area	Multiplier	Coefficient	
946	176	1664	
Year	Unit	Coefficient	Land Value
19	20	1664	332 ✓

V-320




Surveyed by E. Keeney
 (Remarks on other Side)

Remarks about Buildings



22.58 x 27.33 = 617.5
 12.17 x 13.7 = 168.5
 78.5 x 30 = 23550

Remarks about Land



HAMPSHIRE ST.

Remarks about Personal Property

CHART	BLOCK
3	Building Volumes Checked
4	Building Values Placed
5	Building Values Extended
6	Land Only Questionnaire Made
7	Land Values Placed
8	Land Values Extended
9	Completed 1.5.1923
10	Record Property Added

CITY OF PORTLAND, MAINE
 ASSESSORS DEPARTMENT

1924 Portland Tax Records: 67-69 Hampshire Street, Portland, 1924



Owner: Samuel Rosenberg
Address: 67-69 Hampshire Street, East End, Portland, Maine
Use: Dwelling - Two family
Local Code: Block 28D Lot 2 Book 41 Page 1
MMN item number: 57434
Notes: The property was also owned by Jacob Rosenberg.