

1924 Portland Tax Records: 10-12 Hancock Street, Portland, 1924

L 500 #112
B 1000X

Portland, Maine
Assessment 19

Name Glovsky Jacob
 Street Hancock No. 10-12
 Block 20 F Lot 10
 Use of Bldg. Dwelling Name _____
 Tenants and Rooms Steady Tenants 9 Rooms
 Rentals 112
 Age 50
 Condition of Repair Fair


Class	Exterior	Plumbing
Bungalow	Clapboards	Common
Single House	Siding	Individual
Two family	Shingles	Open
Three family	Stucco	Set tubs
Apartment	Paper	Finish
Store Building	Tapestry Brick	Plain
Office	"	Com. Brick
Factory	"	Hardwood
Storage	Galv. Iron	Halls
Stables	Stone	Wood
Garage, private	Terra Cotta	Terrazzo
Garage, public	Concrete	Marble
Theatre	Heating	Roof - Roofing
Club House	Stove	Shingle
Cottage	Furnace	Slate
	Hot Water	Gravel
	Steam	Prepared
Foundation	Light	Asbestos
Brick	Oil	Flat
Stone	Gas	Hip
Concrete	Electric	Gable
Pile		Dormers
Basement	Floor	Windows
Full	Common	Plain Glass
Cement Floor	Hardwood	Wire Glass
Waterproof	Re-Concrete	Shutters
Construction	Concrete Slab	Miscellaneous
Frame	Waterproof	Elevator
Brick	Ceiling	Sprinkler
Tile	Plaster	Fire Escape
Blocks	Metal	Refrigerator
Stucco	Panelled	Vacuum Cleaner
Re-Concrete	Rough	Safes and Vaults
Mill		Telephone Equip.
Steel Frame		

Ground Area 637 Height 25
 Cubic Feet 20925 Unit 15 cts.
 Utility Dep. _____
 Dep. 75 Per cent.
 Sound Value, \$ 942

Land 2700 Corner _____ Interior _____ Alley _____
 Front _____ Depth _____ = _____ ft.
 COMPUTATION

Area	Multiplier	Coefficient	
2700	139	3753	
Year	Unit	Coefficient	Land Value
19	608	3753	2300X

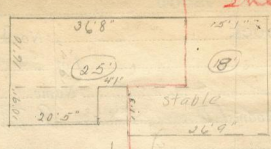
V-2200 with fence



Surveyed by _____
 MAY - 1924 (Remarks on other Side) 1-2

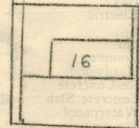
Remarks about Buildings
Hancock St

Sheet 2



36.66 x 16.83 = 617
 10.75 x 20.42 = 220
 837 20925

Remarks about Land



HANCOCK ST

Remarks about Personal Property

Year	Unit	Coefficient	Land Value
19	608	3753	2300X

CITY OF PORTLAND, MAINE
 ASSESSORS DEPARTMENT

CHART	BLOCK
3	Building Volumes Checked
4	Building Values Placed
5	Building Values Extended
6	Land Only Questionnaire Made
7	Land Values Placed
8	Land Values Extended
9	Compared With 1923
10	Personal Property Added

1924 Portland Tax Records: 10-12 Hancock Street, Portland, 1924



Owner: Jacob Glovsky
Address: 10-12 Hancock Street, East End, Portland, Maine
Use: Dwelling - Two family
Local Code: Block 20F Lot 16 Book 41 Page 1
MMN item number: 57437