

1924 Portland Tax Records: 63-65 High Street, Portland, 1924


Portland, Maine
 Assessment 19
 Name Bernstein Abraham J
 Street High No. 63-65
 Block 40A Lot 15
 Use of Bldg. Dwelling Name _____
 Tenants and Rooms 1 - 11 Rooms & bath
 Rentals 677.9 [Received for rooms]
 Age 50.7
 Condition of Repair good

Class Bungalow Single House Two family Three family Apartment Store Building Office Factory Storage Stables Garage, private Garage, public Theatre Club House Cottage	Exterior Clapboards on L Siding Shingles Stucco Paper Tapestry Brick Com. Brick Galv. Iron Stone Terra Cotta Concrete	Plumbing Common Individual Open Set tubs Finish Plain Hardwood Halls Wood Terrazzo Marble
Foundation Brick Stone Concrete Pile	Heating Stove Furnace Hot Water Steam	Roof - Roofing Shingle Slate Gravel Prepared Asbestos Flat Hip Gable Dormers
Basement Full Cement Floor Waterproof	Floor Common Hardwood Re-Concrete Concrete Slab Waterproof	Windows Plain Glass Wire Glass Shutters
Construction Frame Brick Tile Blocks Stucco Re-Concrete Mill Steel Frame	Ceiling Plaster Metal Panelled Rough	Miscellaneous Elevator Sprinkler Fire Escape Refrigerator Vacuum Cleaner Safes and Vaults Telephone Equip.

Ground Area 1599 sq ft Height 26'-40"
 Cubic Feet 50063 Unit AD 15/30
 Utility Dep. _____
 Dep. 6.5 Per cent.
- Sound Value, \$ 3469

Land 51.46 Corner _____ Interior _____ Alley _____
 Front _____ Depth _____ = _____ ft.
 COMPUTATION

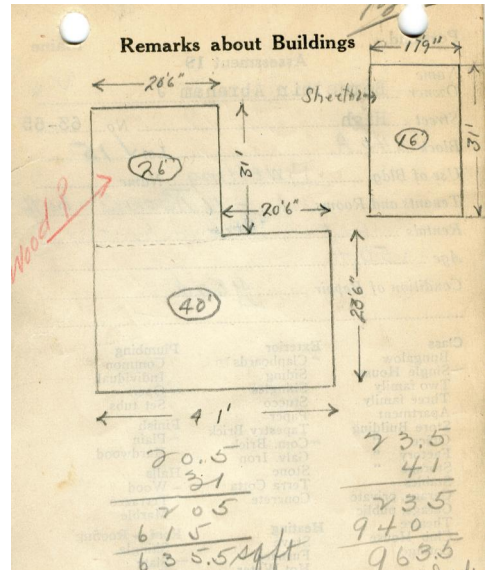
Area	Multiplier	Coefficient	
3746	106	5454	
Year	Unit	Coefficient	Land Value
19	40	5454	2161



65-High

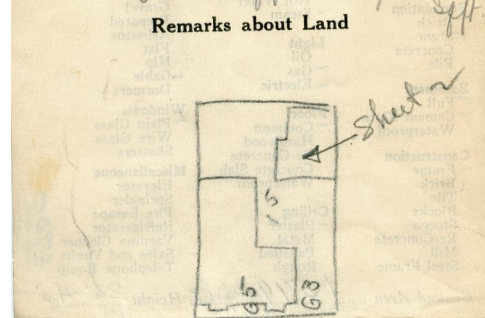
Surveyed by W. S. J. J. J.
 APR 12 1924
 (Remarks on other Side)

Remarks about Buildings



28'6" 20'6" 41' 28'6" 41' 23.5 41 23.5 61.5 94.0 635.5 sq ft 963.5 sq ft

Remarks about Land



5 6 6

HIGH St. 963.5
 635.5
 1599 sq ft

Remarks about Personal Property

635.5	963.5
26	40
38130	38540.0
12710	0
16573.0	
38540.0	

CITY OF PORTLAND, MAINE
 ASSESSORS DEPARTMENT

CHART	BLOCK
3	Building Volumes Checked
4	Building Values Placed
5	Building Values Extended
6	Land Only Questionnaire Made
7	Land Values Placed
8	Land Values Extended
9	Compared with 1923
10	Personal Property Added

1924 Portland Tax Records: 63-65 High Street, Portland, 1924

www.mainmemory.net/item/57931
Collections of City of Portland - Planning & Development



Owner: Abraham J. Bernstein
Address: 63-65 High Street, West End, Portland, Maine
Use: Dwelling - Single family
Local Code: Block 40A Lot 15 Book 42 Page 1
MMN item number: 57931