

1924 Portland Tax Records: 221 High Street, Portland, 1924

Portland, Maine

Assessment 19

Name
Owner Allan George H.

Street High No. 221

Block 36 Lot 21

Use of Bldg. Family Name _____

Tenants and Rooms 7 Rooms each

Rentals 21.00 + 20.00

Age 50 years

Condition of Repair Fair

Class	Exterior	Plumbing
Bungalow	Clapboards	Common
Single House	Siding	Individual
Two family	Shingles	Open
Three family	Stucco	Set tubs
Apartment	Paper	
Store Building	Tapestry Brick	Finish
Office	Com. Brick	Plain
Factory	Galv. Iron	Hardwood
Storage	Stone	
Stables	Terra Cotta	Halls
Garage, private	Concrete	Wood
Garage, public		Terrazzo
Theatre		Marble
Club House	Heating	Roof - Roofing
Cottage	Stove	Shingle
	Furnace	Slate
	Hot Water	Gravel
	Steam	Prepared
Foundation		Asbestos
Brick	Light	Flat
Stone	Oil	Hip
Concrete	Gas	Gable
Pile	Electric	Dormers
Basement		Windows
Full	Floor	Plain Glass
Cement Floor	Common	Wire Glass
Waterproof	Hardwood	Shutters
Construction	Re-Concrete	
Frame	Concrete Slab	Miscellaneous
Brick	Waterproof	Elevator
Tile		Sprinkler
Blocks	Ceiling	Fire Escape
Stucco	Plaster	Refrigerator
Re-Concrete	Metal	Vacuum Cleaner
Mill	Panelled	Safes and Vaults
Steel Frame	Rough	Telephone Equip.

Ground Area 11,834 Height 36'-0"

Cubic Feet 39,164 Unit 16 cts.

Utility Dep. _____

Dep. 45 Per cent.


Sound Value, \$ 3446

Land 1939 Corner _____ Interior _____ Alley _____

Front 27'-10" Depth 135'-6" = 1823 ft.

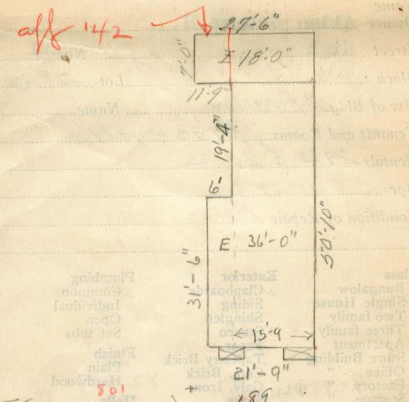
COMPUTATION

Area	Multiplier	Coefficient
1939	114	2210
Year	Unit	Coefficient
19	60	2210
		Land Value
		13264



Surveyed by _____
APR - 7 1924
(Remarks on other Side)

Remarks about Buildings




$$[(15.75 \times 50.83) + (31.5 \times 6)] \times 1.56 = 35,690$$

$$7 \times 27.5 \times 18 = 3,474$$

994 + 189 = 1183

Remarks about Land



Remarks about Personal Property

Area	Multiplier	Coefficient
1939	114	2210
Year	Unit	Coefficient
19	60	2210
		Land Value
		13264

AND MAINE
ASSESSORS DEPARTMENT

CITY OF PORTLAND BLOCK _____

3	Building Volumes Checked	<input checked="" type="checkbox"/>
4	Building Values Placed	<input checked="" type="checkbox"/>
5	Building Values Extended	<input checked="" type="checkbox"/>
6	Land Out-Questionnaire Made	<input checked="" type="checkbox"/>
7	Land Values Placed	<input checked="" type="checkbox"/>
8	Land Values Extended	<input checked="" type="checkbox"/>
9	Compared With 1923	<input checked="" type="checkbox"/>
10	Personal Property Added	<input checked="" type="checkbox"/>

(Remarks on other Side)

1924 Portland Tax Records: 221 High Street, Portland, 1924

www.maine-memory.net/item/58095
Collections of City of Portland - Planning & Development



Owner: George H. Allen
Address: 221 High Street, Parkside, Portland, Maine
Use: Dwelling - Two family
Local Code: Block 36G Lot 21 Book 42 Page 1
MMN item number: 58095