

1924 Portland Tax Records: 39 Howard Street, Portland, 1924

Portland, Maine

Assessment 19

Name Witchell Sarah S
 Owner Howard No. 39
 Street 14 H Lot 11
 Use of Bldg. Dwelling Name _____
 Tenants and Rooms 1-8
 Rentals OWNER
 Age 60
 Condition of Repair Good

Class	Exterior	Plumbing
Bungalow Single House Two family Three family Apartment Store Building Office Factory Storage Stables Garage, private Garage, public Theatre Club House Cottage	Clapboards Siding Shingles Stucco Paper Tapestry Brick Com. Brick Galv. Iron Stone Terra Cotta Concrete	Common Individual Open Set tubs Finish Plain Hardwood Halls Wood Terrazzo Marble
Foundation	Heating	Roof - Roofing
Brick Stone Concrete Pile	Stove Furnace Hot Water Steam	Shingle Slate Gravel Prepared Asbestos Flat Hip Gable Dormers
Basement	Light	Floor
Full Cement Floor Waterproof	Oil Gas Electric	Common Hardwood Re-Concrete Concrete Slab Waterproof
Construction	Ceiling	Miscellaneous
Frame Brick Tile Blocks Stucco Re-Concrete Mill Steel Frame	Plaster Metal Panelled Rough	Elevator Sprinkler Fire Escape Refrigerator Vacuum Cleaner Safes and Vaults Telephone Equip.


Ground Area 1092 sq. ft. Height 28'-30'
 Cubic Feet 26,736 Unit 18 cts.

Utility Dep. _____
 Dep. 60 Per cent.
 Sound Value, \$ 1925

Land 3700 Corner _____ Interior _____ Alley _____
 Front _____ Depth _____ = _____ ft.

COMPUTATION

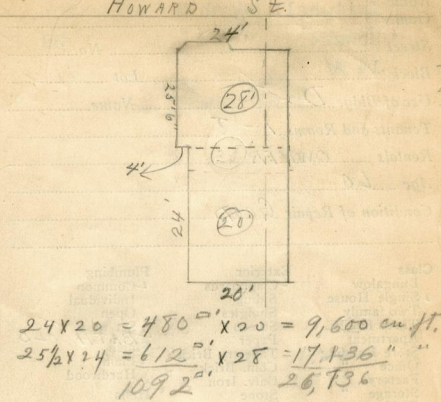
Area	Multiplier	Coefficient	
3700	90	333	
Year	Unit	Coefficient	Land Value
19	10	3330	399



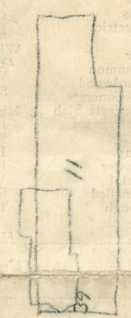
Surveyed by Witchell S. L.
 APR 12 1924
 (Remarks on other Side)

Remarks about Buildings

HOWARD ST



Remarks about Land



HOWARD ST.

Remarks about Personal Property

CITY OF PORTLAND, MAINE		ASSESSORS DEPARTMENT
CHART	BLOCK	
3	Building Volumes Checked	<u>11</u>
4	Building Values Placed	<u>116</u>
5	Building Values Extended	
6	Land Only Questionnaire Made	
7	Land Values Placed	
8	Land Values Extended	
9	Compared With 1923	
10	Personal Property Added	

1924 Portland Tax Records: 39 Howard Street, Portland, 1924



Owner: Sarah S. Twitchell
Address: 39 Howard Street, East End, Portland, Maine
Use: Dwelling - Single House
Local Code: Block 14H Lot 11 Book 43 Page 1
MMN item number: 58267