

1924 Portland Tax Records: 9 Merrill Street, Portland, 1924

Assessment 19

Portland, Maine

Name
Owner Harris, Henriette C.

Street Merrill No. 9-11

Block 14 F. Lot 15

Use of Bldg. DWELLING Name

Tenants and Rooms

Rentals OWNER OCCUPIES

Age 25-7

Condition of Repair FAIR

Class	Exterior	Plumbing
Bungalow	Clapboards	Common
Single House	Siding	Individual
Two family	Shingles	Open
Three family	Stucco	Set tubs
Apartment	Paper	
Store Building	Tapestry Brick	Finish
Office	"	Plain
Factory	"	Com. Brick
Storage	"	Hardwood
Stables	Galv. Iron	
Garage, private	Stone	Halls
Garage, public	Terra Cotta	Wood
Theatre	Concrete	Terrazzo
Club House		Marble
Cottage		
	Heating	Roof - Roofing
	Stove	Shingle
	Furnace	Slate
	Hot Water	Gravel
	Steam	Prepared
Foundation		Asbestos
Brick		Flat
Stone	Light	Hip
Concrete	Oil	Gable
Pile	Gas	Dormers
	Electric	
Basement		Windows
Full		Plain Glass
Cement Floor	Floor	Wire Glass
Waterproof	Common	Shutters
	Hardwood / <u>1 room</u>	
Construction	Re-Concrete	Miscellaneous
Frame	Concrete Slab	Elevator
Brick	Waterproof	Sprinkler
Tile		Fire Escape
Blocks	Ceiling	Refrigerator
Stucco	Plaster	Vacuum Cleaner
Re-Concrete	Metal	Saies and Vaults
Mill	Panelled	Telephone Equip.
Steel Frame	Rough	

Ground Area 1003 Height 21

Cubic Feet 21063 Unit 18 cts.

Utility Dep.

Dep. 60 Per cent.


Sound Value, \$ 2000+

Land 3263 Corner Interior Alley

Front Depth = ft.

COMPUTATION

Area	Multiplier	Coefficient	
3263	100	3263	
Year	Unit	Coefficient	Land Value
19	15	3263	4894 X

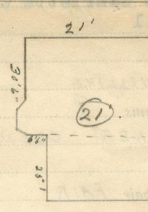


Surveyed by

APR - 5 (Remarks on other Side)

Remarks about Buildings

MERRILL ST.




30.5 X 21 = 640.5

14.5 X 25 = 362.5

1003.0 TOTAL SQ. FT.

1003 X 21 = 21063 TOTAL CU. FT.

Remarks about Land



MERRILL ST.

Remarks about Personal Property

Area	Multiplier	Coefficient	
3263	100	3263	
Year	Unit	Coefficient	Land Value
19	15	3263	4894 X

CITY OF PORTLAND, MAINE
ASSESSORS DEPARTMENT

CHART BLOCK

3	Building Volumes Checked	<u>THOMAS R.</u>
4	Building Values Placed	
5	Building Values Extended	<u>THOMAS R.</u>
6	Land Only Questionnaire Made	
7	Land Values Placed	
8	Land Values Extended	
9	Compared With 1923	
10	Personal Property Added	

1924 Portland Tax Records: 9 Merrill Street, Portland, 1924



Owner: Henriette C. Harris
Address: 9 Merrill Street, East End - Munjoy Hill, Portland, Maine
Use: Dwelling - Single family
Local Code: Block 14F Lot 15 Book 50 Page 1
MMN item number: 62826