

1924 Portland Tax Records: 77-81 Middle Street, Portland, 1924


Portland, Maine
Assessment 19
 Name
 Owner Blumenthal Philip & Samuel
 Street Middle No. 77-81
 Block 28 Lot 11
 Use of Bldg. Stores & Dwelling Name
 Tenants and Rooms 3 + 8 Rooms
 Rentals 75 Per mo.
 Age 50+
 Condition of Repair Fair

Class	Exterior	Plumbing
Bungalow	Clapboards	Common
Single House	Siding	Individual
Two family	Shingles	Open
Three family	Stucco	Set tubs
Apartment	Paper	Finish
Store Building	Tapestry Brick	Plain
Office "	Com. Brick	Hardwood
Factory "	Galv. Iron	Halls
Storage "	Stone	Wood
Stables	Terra Cotta	Terrazzo
Garage, private	Concrete	Marble
Garage, public		Roof - Roofing
Theatre	Heating	Shingle
Club House	Stove	Slate
Cottage	Furnace	Gravel
	Hot Water	Prepared
Foundation	Steam	Asbestos
Brick	Light	Flat
Stone	Oil	Hip
Concrete	Gas	Gable
Pile	Electric	Dormers
Basement		Windows
Full	Floor	Plain Glass
Cement Floor	Common	Wire Glass
Waterproof	Hardwood	Shutters
Construction	Re-Concrete	Miscellaneous
Frame	Concrete Slab	Elevator
Brick	Waterproof	Sprinkler
Tile	Ceiling	Fire Escape
Blocks	Plaster	Refrigerator
Stucco	Metal	Vacuum Cleaner
Re-Concrete	Panelled	Safes and Vaults
Mill	Rough	Telephone Equip.
Steel Frame		

Ground Area 2101 Height 31'
 Cubic Feet 65131 Unit 16 cts.
 Utility Dep.
 Dep. 60 Per cent.
Sound Value, \$ 4168 2103 1100


Land 2782 Corner Interior Alley
 Front Depth = ft.
 COMPUTATION

Area	Multiplier	Coefficient	
3782	106	4008	
Year	Unit	Coefficient	Land Value
19	45	4008	1603

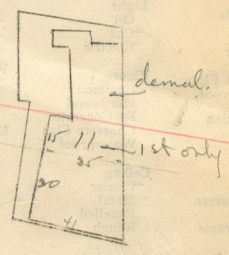


Surveyed by OT
 MAY 3 1924
 (Remarks on other Side)
 23-115-413-12200+

Remarks about Buildings



Remarks about Land



Remarks about Personal Property

1590
 $47.83 \times 33.25 \times 31 = 49290$
 $15.28 \times 33.25 \times 31 = 15841$
 512
 2101 65131

CITY OF PORTLAND, ME
 ASSESSORS DEPARTMENT

CHART	BLOCK
3	Building Volumes Checked
4	Building Values Placed
5	Building Values Extended
6	Land Only Questionnaire Made
7	Land Values Placed
8	Land Values Extended
9	Compared with 1923
10	Values of Property Added

1924 Portland Tax Records: 77-81 Middle Street, Portland, 1924

www.mainememory.net/ftem/63259
Collections of City of Portland - Planning & Development



Owner: Philip Blumenthal
Address: 77-81 Middle Street, East End, Portland, Maine
Use: Dwelling - Two Family and Store
Local Code: Block 28A Lot 11 Book 51 Page 1
MMN item number: 63259
Notes: The property was also owned by Samuel Blumenthal.