

1924 Portland Tax Records: 113-115 Middle Street, Portland, 1924

L 950
B 6500
430X

Portland, Maine
Assessment 1924

Name Robinson Abraham
 Owner Robinson Abraham
 Street Middle No. 113-115
 Block 26 Garden Lane Lot 21-3
 Use of Bldg. Store + factory Name Robinson
 Tenants and Rooms acc. by owner
 Rentals _____
 Age 12
 Condition of Repair Fair

Class	Exterior	Plumbing
Bungalow	Clapboards	Common
Single House	Siding	Individual
Two family	Shingles	Open
Three family	Stucco	Set tubs
Apartment	Paper	
Store Building	Tapestry Brick	Finish
Office	Com. Brick	Plain
Factory	Galv. Iron	Hardwood
Storage	Stone	
Stables	Terra Cotta	Halls
Garage, private	Concrete	Wood
Garage, public		Terrazzo
Theatre		Marble
Club House	Heating	Roof — Roofing
Cottage	Stove	Shingle
	Furnace	Slate
	Hot Water	Gravel
	Steam	Prepared
Foundation	Light	Asbestos
Brick	Oil	Flat
Stone	Gas	Hip
Concrete	Electric	Cable
Pile		Dormers
Basement	Floor	Windows
Full	Common	Plain Glass
Cement Floor	Hardwood	Wire Glass
Waterproof	Re-Concrete	Shutters
Construction	Concrete Slab	Miscellaneous
Frame	Waterproof	Elevator
Brick		Sprinkler
Tile	Ceiling	Fire Escape
Blocks	Plaster	Refrigerator
Stucco	Metal	Vacuum Cleaner
Re-Concrete	Panelled	Safes and Vaults
Mill	Rough	Telephone Equip.
Steel Frame		


Ground Area 2129 Height 42
 Cubic Feet 89418 Unit 16 cts.
 Utility Dep. _____
 Dep. 40 Per cent.
Sound Value, \$ 8684

Land 2128 Corner _____ Interior _____ Alley _____
 Front _____ Depth _____ = 1532 ft.
 (3064) COMPUTATION 20 1685
 $2128 \times 144 \times 160 = 4838$
 $2128 \times 205 = 4362$
~~4838~~
~~4362~~
1532

Area	Multiplier	Coefficient


Year	Unit	Coefficient	Land Value
19			

1-1500



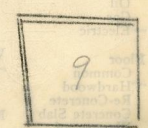
Surveyed by 807
 APR 2 (Remarks on other Side)

Remarks about Buildings



$50.75 + 46 \times 44 = 2129 \times 42 = 89418$

Remarks about Land



$\frac{184}{2129} = .0864$

Remarks about Personal Property

Year	Unit	Coefficient	Land Value

CITY OF PORTLAND, MAINE
 ASSESSORS DEPARTMENT

CHART		BLOCK
3	Building Volumns Checked	<u>747</u>
4	Building Values Placed	<u>1116</u>
5	Building Values Extended	
6	Land Only Questionaire Made	
7	Land Values Placed	
8	Land Values Extended	
9	Compared With 1923	
10	Personal Property Added	

1924 Portland Tax Records: 113-115 Middle Street, Portland, 1924



Owner: Abraham Robinson
Address: 113-115 Middle Street, Old Port, Portland, Maine
Use: Factory & Store
Local Code: Block 28N Lot 9 Book 51 Page 1
MMN item number: 63281