

1924 Portland Tax Records: 9-11 Munjoy Street, Portland, 1924

Portland, Exempt Wid. C.W.V. Maine  
Assessment 19

Name Sanborn Debbie J et al  
Street Munjoy No. 9-11  
Block 30 Lot 13  
Use of Bldg. D Name  
Tenants and Rooms owner 8 rooms  
Rentals  
Age 60 yrs  
Condition of Repair Fair

Class	Exterior	Plumbing
Bungalow	Clapboards	Common
Single House	Siding	Individual
Two family	Shingles	Open
Three family	Stucco	Set tubs
Apartment	Paper	Finish
Store Building	Tapestry Brick	Plain
Office	Com. Brick	Hardwood
Factory	Galv. Iron	Halls
Storage	Stone	Wood
Stables	Terra Cotta	Terrazzo
Garage, private	Concrete	Marble
Garage, public		Roof - Roofing
Theatre	Heating	Shingle
Club House	Stove	Slate
Cottage	Furnace	Gravel
	Hot Water	Prepared
	Steam	Asbestos
Foundation	Light	Flat
Brick	Oil	Hip
Stone	Gas	Gable
Concrete	Electric	Dormers 3
Pile		Windows
Basement		Plain Glass
Full	Floor	Wire Glass
Cement Floor	Common	Shutters
Waterproof	Hardwood	Miscellaneous
Construction	Re-Concrete	Elevator
Frame	Concrete Slab	Sprinkler
Brick	Waterproof	Fire Escape
Tile	Ceiling	Refrigerator
Blocks	Plaster	Vacuum Cleaner
Stucco	Metal	Safes and Vaults
Re-Concrete	Panelled	Telephone Equip.
Mill	Rough	
Steel Frame		


Ground Area 970 Height 29.25  
Cubic Feet 27066 Unit 11 cts.  
Utility Dep. 55 Per cent. 2192 x 1/2 = 1096  
Dep. 55 Per cent. 2192 x 1/2 = 1096  
Sound Value, \$1096

Land 11.5 Corner Interior Alley  
Front Depth = ft.  
COMPUTATION

1/2 Interest = \$338 (350)

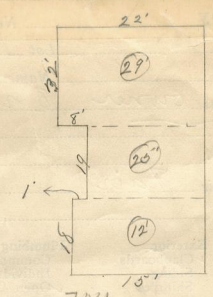
Area	Multiplier	Coefficient	
3475	108	3753	
Year	Unit	Coefficient	Land Value
19	.18	3753	\$675 X

11 MUN



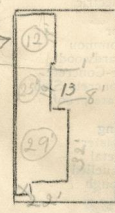
V. 5200  
Surveyed by MATHERSELL  
MAY - 3 1924  
(Remarks on other Side) 1-4

Remarks about Buildings  
MUNJOY ST



704  
32 x 22 = Sq. Ft. x 29 = Cu. Ft. 20416  
17 x 19 = 266 x 25 = " " 6650  
15 x 15 = 970 27066

Remarks about Land



MUNJOY ST.

Remarks about Personal Property

CITY OF PORTLAND, MAINE		ASSESSORS DEPARTMENT	
CHART		BLOCK	
3	Building Volumns Checked		File
4	Building Values Placed		File
5	Building Values Extended		File
6	Land Only Questionnaire Made		
7	Land Values Placed		
8	Land Values Extended		
9	Compared with 1923		
10	Personal Property Added		

1924 Portland Tax Records: 9-11 Munjoy Street, Portland, 1924



**Owner:** Debbie J. Sanborn et al, Widow of Civil War Veteran  
**Address:** 9-11 Munjoy Street, East End - Munjoy Hill, Portland, Maine  
**Use:** Dwelling - Single family  
**Local Code:** Block 30 Lot 13 Book 53 Page 1  
**MMN item number:** 64627