

1924 Portland Tax Records: 32-34 Munjoy Street, Portland, 1924

L 150
B 1500

Portland, Maine
Assessment 19

Name Webber Arthur F
 Owner Webber Arthur F
 Street Munjoy No. 32-34
 Block 16 C Lot 6
 Use of Bldg. MERCANTILE Name.....
 Tenants and Rooms. OWNER
 Rentals.....
 Age 50 yrs
 Condition of Repair POOR


Class	Exterior	Plumbing
Bungalow	Clapboards	Common
Single House	Siding	Individual
Two family	Shingles	Open
Three family	Stucco	Set tubs
Apartment	Paper	Finish
Store Building	Tapestry Brick	Plain
Office "	Com. Brick	Hardwood
Factory "	Galv. Iron	Halls
Storage "	Stone	Wood
Stables	Terra Cotta	Terrazzo
Garage, private	Concrete	Marble
Garage, public		Roof - Roofing
Theatre	Heating	Shingle
Club House	Stove	Slate
Cottage	Furnace	Gravel
	Hot Water	Prepared
Foundation	Steam	Asbestos
Brick	Light	Flat
Stone	Oil	Hip
Concrete	Gas	Gable
Pile	Electric	Dormers
Basement		Windows
Full	Floor	Plain Glass
Cement Floor	Common	Wire Glass
Waterproof	Hardwood	Shutters
Construction	Re-Concrete	Miscellaneous
Frame	Concrete Slab	Elevator
Brick	Waterproof	Sprinkler
Tile	Ceiling	Fire Escape
Blocks	Plaster	Refrigerator
Stucco	Metal	Vacuum Cleaner
Re-Concrete	Panelled	Safes and Vaults
Mill	Rough	Telephone Equip.
Steel Frame		

Ground Area 1474 Height 11-10'
 Cubic Feet 20276 Unit 16 cts.
 Utility Dep. 40 Per cent.
 Dep. 40 Per cent.
 Sound Value, \$ 1217

Land 3055 Corner..... Interior..... Alley.....
 Front..... Depth..... =.....ft.
 COMPUTATION

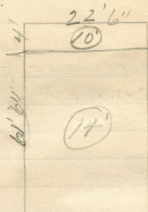
Area	Multiplier	Coefficient	
3055	117	3574	
Year	Unit	Coefficient	Land Value
19	15	3574	\$536

V-3000




Surveyed by NATHAN SELL
 MAY 10 1924
 (Remarks on other Side)

Remarks about Buildings
MUNJOY ST



$22.5 \times 4 = 90 \times 10 = 900$
 $61.5 \times 22.5 = 1384 \times 14 = 19376$
1474 20-276

Remarks about Land



MUNJOY ST.

Remarks about Personal Property

CITY OF PORTLAND, MAINE		
ASSESSORS DEPARTMENT		
CHART	BLOCK	
3	Building Volumns Checked	<u>Ac</u>
4	Building Values Placed	<u>Sub</u>
5	Building Values Extended	
6	Land Only Questionnaire Made	
7	Land Values Placed	
8	Land Values Extended	
9	Comparisons 1923	
10	Errors of Property Added	

1924 Portland Tax Records: 32-34 Munjoy Street, Portland, 1924



Owner: Arthur F. Webber
Address: 32-34 Munjoy Street, East End - Munjoy Hill, Portland, Maine
Use: Mercantile
Local Code: Block 16C Lot 6 Book 53 Page 1
MMN item number: 64641