

1924 Portland Tax Records: 72 Munjoy Street, Portland, 1924

-L 600 #lot 2
#1800

Portland, Maine
Assessment 19

Name Libby Albert H
 Owner Libby Albert H
 Street Munjoy No. 72 ✓
 Block 16 B Lot 8 ✓
 Use of Bldg. D Name.....
 Tenants and Rooms 2-575
 Rentals 23.00 22.00
 Age OLD - REMODELLED 1916
 Condition of Repair FAIR


Class	Exterior	Plumbing
Bungalow	Clapboards	Common
Single House	Siding	Individual
Two family	Shingles	Open
Three family	Stucco	Set tubs
Apartment	Paper	Finish
Store Building	Tapestry Brick	Plain
Office	Com. Brick	Hardwood
Factory	Galv. Iron	Halls
Storage	Stone	Wood
Stables	Terra Cotta	Terrazzo
Garage, private	Concrete	Marble
Garage, public		Roof - Roofing
Theatre	Heating	Shingle
Club House	Stove	Slate
Cottage	Furnace	Gravel
	Hot Water	Prepared
	Steam	Asbestos
Foundation	Light	Flat
Brick	Oil	Hip
Stone	Gas	Gable
Concrete	Electric	Dormers
Pile		Windows
Basement	Floor	Plain Glass
Full	Common	Wire Glass
Cement Floor	Hardwood	Shutters
Waterproof	Re-Concrete	Miscellaneous
Construction	Concrete Slab	Elevator
Frame	Waterproof	Sprinkler
Brick	Ceiling	Fire Escape
Tile	Plaster	Refrigerator
Blocks	Metal	Vacuum Cleaner
Stucco	Panelled	Safes and Vaults
Re-Concrete	Rough	Telephone Equip.
Mill		
Steel Frame		

Ground Area 1294 Height 29
 Cubic Feet 37556 Unit 19 ets.
 Utility Dep.
 Dep. 63 Per cent.
Sound Value, \$2364

Land 2591 Corner..... Interior..... Alley
 Front..... Depth.....ft.
 COMPUTATION

Area	Multiplier	Coefficient	
2591	111	2876	
Year	Unit	Coefficient	Land Value
19	15	2876	431 ✓ X


V. 5000



72 Munjoy

Surveyed by [Signature]
 MAY 24 1924
 (Remarks on other Side) 1-2

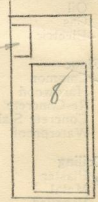
Remarks about Buildings
 MUNJOY ST



575 x 22.5 = 1294 sq ft. x 29 = 37556 cu ft.

Remarks about Land

sheet 2




MUNJOY ST.

Remarks about Personal Property

CITY OF PORTLAND, MAINE	
ASSESSORS DEPARTMENT	
CHART	BLOCK
3	Building Volumes Checked
4	Building Values Placed
5	Building Values Extended
6	Land City Questionnaire Made
7	Land Values Placed
8	Land Values Extended
9	Compared With 1923
10	Personal Property Added

[Handwritten marks and signatures in the table]

1924 Portland Tax Records: 72 Munjoy Street, Portland, 1924



Owner: Albert H. Libby
Address: 72 Munjoy Street, East End - Munjoy Hill, Portland, Maine
Use: Dwelling - Two family
Local Code: Block 16B Lot 8 Book 53 Page 1
MMN item number: 64707