


1924 Portland Tax Records: 132 North Street, Portland, 1924

Portland, Maine  
 Assessment 19  
 Name Murphy Joseph R.  
 Owner Murphy Joseph R.  
 Street North St No. 132  
 Block 12 H Lot 10  
 Use of Bldg. Dwelling Name \_\_\_\_\_  
 Tenants and Rooms 1  
 Rentals None occupies  
 Age Old  
 Condition of Repair Fair

<b>Class</b>	<b>Exterior</b>	<b>Plumbing</b>
Bungalow	Clapboards	Common
Single House	Siding	Individual
Two family	Shingles	Open
Three family	Stucco	Set tubs
Apartment	Paper	<b>Finish</b>
Store Building	Tapestry Brick	Plain
Office "	Com. Brick	Hardwood
Factory "	Galv. Iron	<b>Halls</b>
Storage	Stone	Wood
Stables	Terra Cotta	Terrazzo
Garage, private	Concrete	Marble
Garage, public		
Theatre	<b>Heating</b>	<b>Roof - Roofing</b>
Club House	Stove	Shingle
Cottage	Furnace	Slate
	Hot Water	Gravel
	Steam	Prepared
<b>Foundation</b>		Asbestos
Brick	<b>Light</b>	Flat
Stone	Oil	Hip
Concrete	Gas	Gable
Pile	Electric	Dormers
<b>Basement</b>		<b>Windows</b>
Full	<b>Floor</b>	Plain Glass
Cement Floor	Common	Wire Glass
Waterproof	Hardwood	Shutters
<b>Construction</b>	Re-Concrete	<b>Miscellaneous</b>
Frame	Concrete Slab	Elevator
Brick	Waterproof	Sprinkler
Tile	<b>Ceiling</b>	Fire Escape
Blocks	Plaster	Refrigerator
Stucco	Metal	Vacuum Cleaner
Re-Concrete	Paneled	Safes and Vaults
Mill	Rough	Telephone Equip.
Steel Frame		


Ground Area 411.88 Height 19'  
 Cubic Feet 7825.72 Unit 18 cts.  
 Utility Dep. \_\_\_\_\_  
 Dep. 50 Per cent.  
 Sound Value, \$ 704  
 Land 2080 Corner \_\_\_\_\_ Interior \_\_\_\_\_ Alley \_\_\_\_\_  
 Front \_\_\_\_\_ Depth \_\_\_\_\_ = \_\_\_\_\_ ft.  
 COMPUTATION

Area	Multiplier	Coefficient
2080	98	2038
Year	Unit	Coefficient
19	90	203




Surveyed by B. E. Cobb  
 (Remarks on other Side)  
24 1133-465 over 1000-1500

Remarks about Buildings



Remarks about Land



North St  
 $14' \times 29'5'' = 411.88 \times 19' = 7825.72$

Remarks about Personal Property

29,42'  
 14'  
 11768  
 2942

411.88 sq ft.

CITY OF PORTLAND, MAINE ASSESSORS DEPARTMENT	
CHAR <u>692</u>	BLOCK _____
3	Building Valuations Checked <u>1100</u>
4	Building Values Placed _____
5	Building Values Extended <u>1100</u>
6	Land Only Questionnaire Made _____
7	Land Values Placed _____
8	Land Values Extended _____
9	Compared With 1923 _____
10	Personal Property Added _____

1500  
 5  
 594/8611-58'

1924 Portland Tax Records: 132 North Street, Portland, 1924



**Owner:** Joseph R. Murphy  
**Address:** 132 North Street, East End - Munjoy Hill, Portland, Maine  
**Use:** Dwelling - Single family  
**Local Code:** Block 12H Lot 10 Book 54 Page 1  
**MMN item number:** 66004  
**Notes:** The property was subsequently owned by Emma H. Lockhart.