

1924 Portland Tax Records: 9-11 Oxford Street, Portland, 1924

-650-1-3
B1500

Portland, Maine
Assessment 19

Name
Owner Levinsky Jacob ✓✓
Street Oxford No. 9-11
Block 13-C Lot 9
Use of Bldg. Dwelling Name.....
Tenants and Rooms.....
Rentals.....
Age.....
Condition of Repair fair


Class	Exterior	Plumbing
Bungalow	Clapboards	Common
Single House	Siding	Individual
Two family	Shingles	Open
Three family	Stucco	Set tubs
Apartment	Paper	Finish
Store Building	Tapestry Brick	Plain
Office "	Com. Brick	Hardwood
Factory "	Galv. Iron	Halls
Storage "	Stone	Wood
Stables	Terra Cotta	Terrazzo
Garage, private	Concrete	Marble
Garage, public		Roof - Roofing
Theatre	Heating	Shingle
Club House	Stove	Slate
Cottage	Furnace	Gravel
	Hot Water	Prepared
Foundation	Steam	Asbestos
Brick	Light	Flat
Stone	Oil	Hip
Concrete	Gas	Gable
Pile	Electric	Dormers
Basement		Windows
Full	Floor	Plain Glass
Cement Floor	Common	Wire Glass
Waterproof	Hardwood	Shutters
Construction	Re-Concrete	Miscellaneous
Frame	Concrete Slab	Elevator
Brick	Waterproof	Sprinkler
Tile	Ceiling	Fire Escape
Blocks	Plaster	Refrigerator
Stucco	Metal	Vacuum Cleaner
Re-Concrete	Panelled	Safes and Vaults
Mill	Rough	Telephone Equip.
Steel Frame		

Ground Area 762.58 Height 20-13
Cubic Feet 13752 Unit nb cfs. 300
Utility Dep.
Dep. 75 Per cent.
Sound Value, \$ 929 with #2
400

Land 4826 Corner..... Interior..... Alley
Front..... Depth..... ft.
COMPUTATION

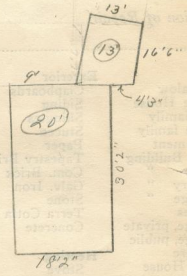
Area	Multiplier	Coefficient	
<u>5777</u>		<u>4826</u>	
<u>4826</u>	<u>1.00</u>		
Year	Unit	Coefficient	Land Value
19	<u>1.0</u>	<u>4826</u>	<u>4826</u>

V-3000

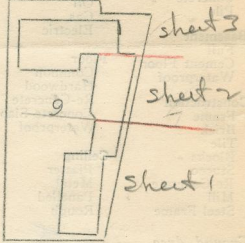


Surveyed by W. M. Smith
1924
(Remarks on other Side)
22-1081-370-2000-2500.

Remarks about Buildings



Remarks about Land



OXFORD ST

Remarks about Personal Property

30.17	16.5
18.17	13
<u>211.9</u>	<u>49.5</u>
30.17	16.5
241.36	217.5 ✓
30.17	13
<u>540.1889</u>	<u>643.5</u>
20	217.5 ✓
<u>1096.360</u>	<u>278.5</u>
	<u>1096.36</u>
	<u>2.521 = C.H. ✓</u>

ASSESSORS DEPARTMENT

CHART	BLOCK
54818	
28	Building Volumes Checked
74	Building Values Placed
5	Building Values Extended
6	Land Only Questionnaire Made
7	Land Values Placed
8	Land Values Extended
9	Compared With 1923
10	Personal Property Added

1924 Portland Tax Records: 9-11 Oxford Street, Portland, 1924



Owner: Jacob Levinsky
Address: 9-11 Oxford Street, Bayside, Portland, Maine
Use: Dwelling - Single family
Local Code: Block 13C Lot 9 Book 56 Page 1
MMN item number: 67483