

1924 Portland Tax Records: 21 Parris Street, Portland, 1924

Portland, Maine  
Assessment 19

Name Willey Anna G  
Owner  
Street Parris No. 21  
Block 35 Lot 1  
Use of Bldg. Dwelling Name  
Tenants and Rooms 3 families - 14 rooms  
Rentals 60 per mo. total - owner occupies 1 flat  
Age 61 years  
Condition of Repair Good

Class Bungalow Single House Two family Three family Apartment Store Building Office Factory Storage Stables Garage, private Garage, public Theatre Club House Cottage	Exterior Clapboards Siding Shingles Stucco Paper Tapestry Brick Com. Brick Galv. Iron Stone Terra Cotta Concrete Heating Stove Furnace 1st floor Hot Water Steam Light Oil Gas Electric Basement Full Cement Floor Waterproof Construction Frame Brick Tile Blocks Stucco Re-Concrete Mill Steel Frame	Plumbing Common Individual Open on third floor Set tubs Finish Plain Hardwood Halls Wood Terrazzo Marble Roof - Roofing Shingle Slate Gravel Prepared Asbestos Flat Hip Gable Dormers Windows Plain Glass Wire Glass Shutters Miscellaneous Elevator Sprinkler Fire Escape Refrigerator Vacuum Cleaner Safes and Vaults Telephone Equip.
--	---	---

Foundation  
Brick  
Stone  
Concrete  
Pile

Basement  
Full  
Cement Floor  
Waterproof


Construction  
Frame  
Brick  
Tile  
Blocks  
Stucco  
Re-Concrete  
Mill  
Steel Frame

Ground Area 1584 Height 76'10"  
Cubic Feet 52484 Unit 16 cts.  
Utility Dep. 50 Per cent.  
Dep. 50 Per cent.  
Sound Value, \$ 4199

Land 2614 Corner Interior Alley  
Front Depth = ft.  
COMPUTATION

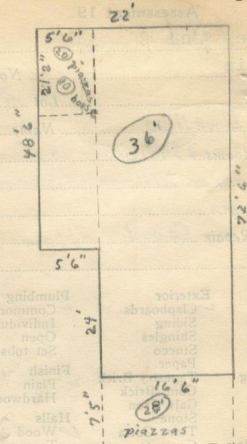
R-30  
A 825

Area	Multiplier	Coefficient	
2614	106	2770	
Year	Unit	Coefficient	Land Value
19	40	2770	11080



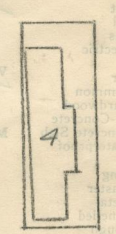
Surveyed by L. K. Casey  
JUN 5 - 1924  
(Remarks on other Side)

Remarks about Buildings



in left corner piazzas are 20' high and house is built 10' high on top.

Remarks about Land



16.5 x 72.5 = 1196 x 36 = 48456  
5.5 x 27.33 = 150 x 36 = 5400  
5.5 x 21.17 = 116 x 10 = 1160  
1462 49616  
PARRIS ST  
PIAZZAS  
7.42 x 16.5 = 122 x 28 = 1708  
5.5 x 21.17 = 116 x 28 = 1160  
1591 52484

Remarks about Personal Property

Chart	Block
3	Building Volumes Checked
4	Building Values Placed
5	Building Values Extended
6	Land Only Questionnaire Made
7	Land Values Placed
8	Land Values Extended
9	Compared With 1923
10	Personal Property Added

CITY OF PORTLAND, MAINE  
ASSESSORS DEPARTMENT  
CHART BLOCK  
3 Building Volumes Checked  
4 Building Values Placed  
5 Building Values Extended  
6 Land Only Questionnaire Made  
7 Land Values Placed  
8 Land Values Extended  
9 Compared With 1923  
10 Personal Property Added

1924 Portland Tax Records: 21 Parris Street, Portland, 1924



**Owner:** Anna C. Willey  
**Address:** 21 Parris Street, Bayside, Portland, Maine  
**Use:** Dwelling - Three Family  
**Local Code:** Block 33I Lot 4 Book 58 Page 1  
**MMN item number:** 69445