

1924 Portland Tax Records: 50-52 Parris Street, Portland, 1924

L 4014 2 of 2
B 825

Portland, Maine
Assessment 19

Name
Owner Cooper Mary E Mrs
Street Parris - 1/2 No. 50-52
Block 33 A Lot 16
Use of Bldg. Dwelling Name
Tenants and Rooms 5 rooms
Rentals \$18 per mo.
Age 50+
Condition of Repair Poor

Class	Exterior	Plumbing
Bungalow	Clapboards	Common
Single House	Siding	Individual
Two family	Shingles	Open
Three family	Stucco	Set tubs
Apartment	Paper	Finish
Store Building	Tapestry Brick	Plain
Office	Com. Brick	Hardwood
Factory	Galv. Iron	Halls
Storage	Stone	Wood
Stables	Terra Cotta	Terrazzo
Garage, private	Concrete	Marble
Garage, public	Heating	Roof - Roofing
Theatre	Stove	Shingle
Club House	Furnace	Slate
Cottage	Hot Water	Gravel
	Steam	Prepared
Foundation	Light	Asbestos
Brick	Oil	Flat
Stone	Gas not used	Hip
Concrete	Electric	Gable
Pile		Dormers
Basement	Floor	Windows
Full	Common	Plain Glass
Cement Floor	Hardwood	Wire Glass
Waterproof	Re-Concrete	Shutters
Construction	Concrete Slab	Miscellaneous
Frame	Waterproof	Elevator
Brick	Ceiling	Sprinkler
Tile	Plaster	Fire Escape
Block's	Metal	Refrigerator
Stucco	Panelled	Vacuum Cleaner
Yes-Concrete	Rough	Safes and Vaults
Mill		Telephone Equip.
Steel Frame		


Ground Area 1401 Height 30'-17'-10"
Cubic Feet 38183 Unit 44 cts
Utility Dep. 1833 1/2 x 2 1/2 = 4582.5
Dep. 10 Per cent.
Sound Value, \$ 917

Land 3860 Corner Interior Alley
Front Depth = ft.
COMPUTATION

Area	Multiplier	Coefficient
3860	104	4014

Year	Unit	Coefficient	Land Value
19	.15	4014 = 602 x 2/3 = 201	

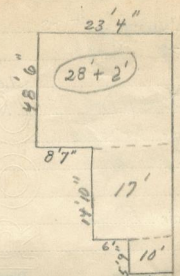
wrong picture - 3rd fl



should be #52 Parris St

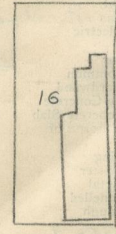
Surveyed by L.K. Cary
(Remarks on other Side) 2 of 2

Remarks about Buildings



$23' \times 48.5' = 1122 \times 30' = 33660$
 $14.75' \times 14.83' = 219' \times 17' = 3723$
 $5.75' \times 8.75' = 50 \times 10' = 500$
1401 38183

Remarks about Land



PARRIS ST

Remarks about Personal Property

CITY OF PORTLAND, MAINE	
ASSESSORS DEPARTMENT	
CHART	BLOCK
3	Building Volumes Checked
4	Building Values Placed
5	Building Values Extended
6	Land Only Questionnaire Made
7	Land Values Placed
8	Land Values Extended
9	Compared With 1923
10	Personal Property Added

1924 Portland Tax Records: 50-52 Parris Street, Portland, 1924



Owner: Mary E. Hooper
Address: 50-52 Parris Street, Bayside, Portland, Maine
Use: Dwelling - Two family
Local Code: Block 33A Lot 16 Book 58 Page 2
MMN item number: 69464