


1924 Portland Tax Records: 107-111 Payson Street, Portland, 1924

Portland, Maine  
 Assessment 19  
 Name Owner Merriman Celia J. Devises  
 Street Payson #59-61 No. 109-111  
 Block 66<sup>a</sup> Lot 18  
 Use of Bldg. Small Shop Name \_\_\_\_\_  
 Tenants and Rooms \_\_\_\_\_  
 Rentals \$4.00 and Dinner  
 Age 16 yrs  
 Condition of Repair Good

Class	Exterior	Plumbing
Bungalow	Clapboards	Common
Single House	Siding	Individual
Two family	Shingles	Open
Three family	Stucco	Set tubs
Apartment	Paper	Finish
Store Building	Tapestry Brick	Plain
Office	Com. Brick	Hardwood
Factory	Galv. Iron	Halls
Storage	Stone	Wood
Stables	Terra Cotta	Terrazzo
Garage, private	Concrete	Marble
Garage, public		
Theatre	Heating	Roof - Roofing
Club House	Stove	Shingle
Cottage	Furnace	Slate
	Hot Water	Gravel
Foundation	Steam	Prepared
Brick	Light	Asbestos
Stone	Oil	Flat
Concrete	Gas	Hip
Pile	Electric	Gable
Basement		Dormers
Full	Floor	Windows
Cement Floor	Common	Plain Glass
Waterproof	Hardwood	Wire Glass
Construction	Re-Concrete	Shutters
Frame	Concrete Slab	Miscellaneous
Brick	Waterproof	Elevator
Tile	Ceiling	Sprinkler
Blocks	Plaster	Fire Escape
Stucco	Metal	Refrigerator
Re-Concrete	Panelled	Vacuum Cleaner
Mill	Rough	Safes and Vaults
Steel Frame		Telephone Equip.


Ground Area 16.17 Height 30'  
 Cubic Feet 586.87 Unit 8.16 cts.  
 Utility Dep. \_\_\_\_\_  
 Dep. 30 Per cent.  
5000 - '24 - Sound Value, \$5071  
 Land 5000 Corner \_\_\_\_\_ Interior \_\_\_\_\_ Alley \_\_\_\_\_  
 Front \_\_\_\_\_ Depth \_\_\_\_\_ = \_\_\_\_\_ ft.  
 COMPUTATION

Area	Multiplier	Coefficient	
5000	100	5000	
Year	Unit	Coefficient	Land Value
19	815	5000	\$7501 +




Surveyed by [Signature]  
 (Remarks on other Side) 2/3

Remarks about Buildings  
109-111 PAYSON ST L07-18



Remarks about Land



Payson St  
 $58.67 \times 26.33 = 1544.78$   
 $24 \times 3 = 72$   
1616.78 Total C. Ft.  
 $1616.78 \times 28 = 45276.25$  Total C. Ft.

Remarks about Personal Property

CITY OF PORTLAND, MAINE  
 ASSESSORS DEPARTMENT

CHART	BLOCK
3	Building Volumns Checked <u>JW Rump</u>
4	Building Values Placed <u>JW Rump</u>
5	Building Values Extended
6	Land Only Questionnaire Made
7	Land Values Placed
8	Land Values Extended
9	Compared with 1923
10	Personal Property Added

1924 Portland Tax Records: 107-111 Payson Street, Portland, 1924

[www.maine-memory.net/item/69796](http://www.maine-memory.net/item/69796)  
Collections of City of Portland - Planning & Development



**Owner:** Eli Merriman  
**Address:** 107-111 Payson Street, Oakdale, Portland, Maine  
**Use:** Land only  
**Local Code:** Block 66A Lot 18 Book 58 Page 1  
**MMN item number:** 69796