

1924 Portland Tax Records: 124-126 Payson Street, Portland, 1924

L 150
R 4000

Portland, Maine
Assessment 19

Name Brown Frank E & Edith L
 Street Payson #78-80 No. 124-126
 Block 66^A B Lot 2
 Use of Bldg. Dwelling Name _____
 Tenants and Rooms 1-6
 Rentals _____
 Age 34 years (N. 1. 75)
 Condition of Repair Good


Class	Exterior	Plumbing
> Bungalow	> Clapboards	Common
Single House	Siding	Individual
Two family	Shingles	> Open
Three family	Stucco	Set tubs
Apartment	Paper	Finish
Store Building	Tapestry Brick	> Plain
Office "	Com. Brick	Hardwood
Factory "	Galv. Iron	Halls
Storage "	Stone	> Wood
Stables	Terra Cotta	Terrazzo
Garage, private	Concrete	Marble
Garage, public		Roof - Roofing
Theatre	Heating	> Shingle
Club House	Stove	Slate
Cottage	Furnace	Gravel
	Hot Water	Prepared
	> Steam	Asbestos
Foundation	Light	Flat
> Brick	Oil	Hip
Stone	Gas	Gable
Concrete	> Electric	Dormers
Pile		Windows
Basement	Floor	> Plain Glass
> Full	Common	Wire Glass
Cement Floor	Hardwood	Shutters
Waterproof	Re-Concrete	Miscellaneous
Construction	Concrete Slab	Elevator
> Frame	Waterproof	Sprinkler
Brick	Ceiling	Fire Escape
Tile	> Plaster	Refrigerator
Blocks	Metal	Vacuum Cleaner
Stucco	Panelled	Safes and Vaults
Re-Concrete	Rough	Telephone Equip.
Mill		
Steel Frame		

Ground Area 1235 Height 25
 Cubic Feet 30825 Unit 16 cts.
 Utility Dep. _____
 Dep. 20 Per cent.
 - Sound Value, \$ 3946

Land 5000 Corner _____ Interior _____ Alley _____
 Front _____ Depth _____ = _____ ft.
 COMPUTATION

Area	Multiplier	Coefficient	
5000	100	5000	
Year	Unit	Coefficient	Land Value
19	15	5000	\$ <u>7500</u>

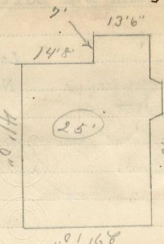
3825
4000



#78-80

Surveyed by W. M. Smith
 (Remarks on other Side)

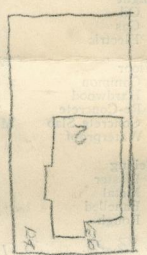
Remarks about Buildings



.0168

Note
 This house is not completed as the owner is having this and has not got the finish floor laid

Remarks about Land



Payson St


Remarks about Personal Property

27.83	13.5
41	2
27.83	94.5
11132	1235
1141.63 = S.F.	25
94	6195
12332	2470

CITY OF PORTLAND, MAINE	
ASSESSORS DEPARTMENT	
CHART	BLOCK
3 Building Volumes Checked	<u>1000</u>
4 Building Values Placed	<u>1000</u>
5 Building Values Extended	
6 Land Only Questionnaire Made	
7 Land Values Placed	
8 Land Values Extended	
9 Compared With 1923	
10 Personal Property Added	

1924 Portland Tax Records: 124-126 Payson Street, Portland, 1924

www.mainmemory.net/ftem/69809
Collections of City of Portland - Planning & Development



Owner: Frank E. Brown
Address: 124-126 Payson Street, Oakdale, Portland, Maine
Use: Dwelling - Single family
Local Code: Block 66B Lot 2 Book 58 Page 1
MMN item number: 69809
Notes: The property was also owned by Edith L. Brown.