

1924 Portland Tax Records: 18-20 Roberts Street, Portland, 1924

L 725
B 4000

Portland, Maine
Assessment 19


Name Hanson Henry P.
Owner Roberts No. 18-20
Street Roberts Block 6686 Lot 3V
Use of Bldg. Dwelling Name _____
Tenants and Rooms Seven
Rentals 25 or 50 + 7.12
Age 25+
Condition of Repair Good

Class	Exterior	Plumbing
Bungalow	Clapboards	Common
Single House	Siding	Individual
Two family	Shingles	Open
Three family	Stucco	Set tubs
Apartment	Paper	Finish
Store Building	Tapestry Brick	Plain
Office	Com. Brick	Hardwood
Factory	Galv. Iron	
Storage	Stone	Halls
Stables	Terra Cotta	Wood
Garage, private	Concrete	Terrazzo
Garage, public		Marble
Theatre	Heating	Roof - Roofing
Club House	Stove	Shingle
Cottage	Furnace	Slate
	Hot Water	Gravel
	Steam	Prepared
Foundation		Asbestos
Brick	Light	Flat
Stone	Oil	Hip
Concrete	Gas	Gable
Pile	Electric	Dormers
Basement		Windows
Full	Floor	Plain Glass
Cement Floor	Common	Wire Glass
Waterproof	Hardwood	Shutters
Construction	Re-Concrete	Miscellaneous
Frame	Concrete Slab	Elevator
Brick	Waterproof	Sprinkler
Tile	Ceiling	Fire Escape
Blocks	Plaster	Refrigerator
Stucco	Metal	Vacuum Cleaner
Re-Concrete	Panelled	Safes and Vaults
Mill	Rough	Telephone Equip.
Steel Frame		

Ground Area 1182 Height 22'
Cubic Feet 33800 Unit 4676
Utility Dep. _____
Dep. 20 Per cent.
Sound Value, \$ 4326


Land 4868 Corner _____ Interior _____ Alley _____
Front _____ Depth _____ = _____ ft.
COMPUTATION

Area	Multiplier	Coefficient	
4868	100	4868	
Year	Unit	Coefficient	Land Value
19	15	4868	\$730 - +




Surveyed by W.C. [unclear]
(Remarks on of _____)

Remarks about Buildings
Roberts St



$18' \times 7' = 126.00 \times 32' = 4032.00$
 $423' \times 25' = 105625 \times 32' = 33880.00$
119225.00 37832.00
sq ft. cu ft.

Remarks about Land



Roberts St

Remarks about Personal Property

Area	Multiplier	Coefficient	
4868	100	4868	
Year	Unit	Coefficient	Land Value
19	15	4868	\$730 - +

CITY OF PORTLAND, MAINE
ASSESSORS DEPARTMENT

CHART _____ BLOCK _____

3	Building Volumes Checked	<u>JW</u>
4	Building Values Placed	<u>Sumo</u>
5	Dutying Values Extended	
6	Land Only Questionnaire Made	
7	Land Values Placed	
8	Land Values Extended	
9	Comp. Y 7th 1923	
10	Personal Property Added	

Surveyed by _____
(Remarks on of _____)

1924 Portland Tax Records: 18-20 Roberts Street, Portland, 1924



Owner: Henry P. Hanson
Address: 18-20 Roberts Street, Oakdale, Portland, Maine
Use: Dwelling - Two family
Local Code: Block 66G Lot 3 Book 65 Page 1
MMN item number: 73683