

1924 Portland Tax Records: 66-68 Roberts Street, Portland, 1924

Portland, Maine
Assessment 19


Name Libb
Owner Doris Pauline
Street Roberts No. 66-68
Block 66 Lot 7
Use of Bldg. Dwelling Name
Tenants and Rooms 2 Family - 12 Rooms
Rentals 3.40
Age 25+
Condition of Repair Good

Class	Exterior	Plumbing
Bungalow	Clapboards	Common
Single House	Siding	Individual
Two family	Shingles	Open
Three family	Stucco	Set tubs
Apartment	Paper	
Store Building	Tapestry Brick	Finish
Office	Com. Brick	Plain
Factory	Galv. Iron	Hardwood
Storage	Stone	
Stables	Terra Cotta	Halls
Garage, private	Concrete	Wood
Garage, public		Terrazzo
Theatre		Marble
Club House		
Cottage		
	Heating	Roof - Roofing
	Stove	Shingle
	Furnace	Slate
	Hot Water	Gravel
	Steam	Prepared
		Asbestos
Foundation	Light	Flat
Brick	Oil	Hip
Stone	Gas	Gable
Concrete	Electric	Dormers
Pile		
Basement		
Full		
Cement Floor	Floor	Windows
Waterproof	Common	Plain Glass
	Hardwood	Wire Glass
Construction	Re-Concrete	Shutters
Frame	Concrete Slab	
Brick	Waterproof	Miscellaneous
Tile		Elevator
Blocks	Ceiling	Sprinkler
Stucco	Plaster	Fire Escape
Re-Concrete	Metal	Refrigerator
Mill	Panelled	Vacuum Cleaner
Steel Frame	Rough	Safes and Vaults
		Telephone Equip.

Ground Area 1441 Height 32'
Cubic Feet 46116 Unit 51 cts.
Utility Dep. 25
Dep. 25 Per cent.
Sound Value, \$ 4796

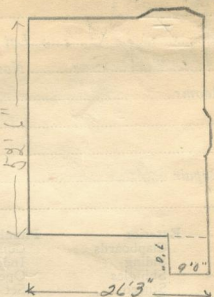
Land 4990 Corner Interior Alley
Front Depth = ft.
COMPUTATION

Area	Multiplier	Coefficient	
<u>4990</u>	<u>100</u>	<u>4990</u>	
Year	Unit	Coefficient	Land Value
<u>19</u>	<u>15</u>	<u>4990</u>	<u>2748</u>




Surveyed by N. J. [illegible]
(Remarks on other Side) 1-1

Remarks about Buildings
Roberts St



Garage surveyed on sheet 2

Remarks about Land



Roberts St

House

Remarks about Personal Property

$52'6'' \times 26'3'' = 1371.13 \times 32 = 44109.16$
 $91' \times 7' = 637 \times 32 = 20160$
1441.13 46116.16

Garage

$18' \times 18' = 324 \times 9 = 2916$

PORTLAND MAINE
ASSESSORS DEPARTMENT

CLERK	BLOCK
3 Building Volumes Checked	
4 Building Values Placed	
5 Building Values Extended	
6 Land Value Questionnaire Made	
7 Land Values Placed	
8 Land Values Extended	
9 Compared with 1923	
10 Total Property Added	

1924 Portland Tax Records: 66-68 Roberts Street, Portland, 1924



Owner: Doris Pauline Libby
Address: 66-68 Roberts Street, Oakdale, Portland, Maine
Use: Dwelling - Two family
Local Code: Block 66F Lot 4 Book 65 Page 1
MMN item number: 73791