

1924 Portland Tax Records: 17 Salem Street, Portland, 1924

L 300
B 400


Portland, Maine
Assessment 19
 Name *Nugent*
 Owner *Griffin, Catherine A*
 Street *Salem* No. *17*
 Block *57 K* Lot *16*
 Use of Bldg. *Dwelling* Name
 Tenants and Rooms *1-6 Rms*
 Rentals *1.25*
 Age *100*
 Condition of Repair *Poor*

Class	Exterior	Plumbing
<input checked="" type="checkbox"/> Bungalow	<input checked="" type="checkbox"/> Clapboards	<input checked="" type="checkbox"/> Common
<input checked="" type="checkbox"/> Single House	<input checked="" type="checkbox"/> Siding	<input type="checkbox"/> Individual
<input type="checkbox"/> Two family	<input type="checkbox"/> Shingles	<input type="checkbox"/> Open
<input type="checkbox"/> Three family	<input type="checkbox"/> Stucco	<input type="checkbox"/> Set tubs
<input type="checkbox"/> Apartment	<input type="checkbox"/> Paper	Finish
<input type="checkbox"/> Store Building	<input type="checkbox"/> Tapestry Brick	<input checked="" type="checkbox"/> Plain
<input type="checkbox"/> Office	<input type="checkbox"/> Com. Brick	<input type="checkbox"/> Hardwood
<input type="checkbox"/> Factory	<input type="checkbox"/> Galv. Iron	Halls
<input type="checkbox"/> Storage	<input type="checkbox"/> Stone	<input checked="" type="checkbox"/> Wood
<input type="checkbox"/> Stables	<input type="checkbox"/> Terra Cotta	<input type="checkbox"/> Terrazzo
<input type="checkbox"/> Garage, private	<input type="checkbox"/> Concrete	<input type="checkbox"/> Marble
<input type="checkbox"/> Garage, public	Heating	Roof - Roofing
<input type="checkbox"/> Theatre	<input checked="" type="checkbox"/> Stove	<input checked="" type="checkbox"/> Shingle
<input type="checkbox"/> Club House	<input type="checkbox"/> Furnace	<input type="checkbox"/> Slate
<input type="checkbox"/> Cottage	<input type="checkbox"/> Hot Water	<input type="checkbox"/> Gravel
	<input type="checkbox"/> Steam	<input type="checkbox"/> Prepared
Foundation	<input type="checkbox"/> Light	<input type="checkbox"/> Asbestos
<input checked="" type="checkbox"/> Brick	<input type="checkbox"/> Oil	<input type="checkbox"/> Flat
<input type="checkbox"/> Stone	<input type="checkbox"/> Gas	<input checked="" type="checkbox"/> Hip
<input type="checkbox"/> Concrete	<input type="checkbox"/> Electric	<input checked="" type="checkbox"/> Gable
<input type="checkbox"/> Pile		<input type="checkbox"/> Dormers
Basement	Floor	Windows
<input type="checkbox"/> Full	<input checked="" type="checkbox"/> Common	<input checked="" type="checkbox"/> Plain Glass
<input type="checkbox"/> Cement Floor	<input type="checkbox"/> Hardwood	<input type="checkbox"/> Wire Glass
<input type="checkbox"/> Waterproof	<input type="checkbox"/> Re-Concrete	<input type="checkbox"/> Shutters
Construction	<input type="checkbox"/> Concrete Slab	Miscellaneous
<input checked="" type="checkbox"/> Frame	<input type="checkbox"/> Waterproof	<input type="checkbox"/> Elevator
<input type="checkbox"/> Brick	Ceiling	<input type="checkbox"/> Sprinkler
<input type="checkbox"/> Tile	<input checked="" type="checkbox"/> Plaster	<input type="checkbox"/> Fire Escape
<input type="checkbox"/> Block's	<input type="checkbox"/> Metal	<input type="checkbox"/> Refrigerator
<input type="checkbox"/> Stucco	<input type="checkbox"/> Panelled	<input type="checkbox"/> Vacuum Cleaner
<input type="checkbox"/> Re-Concrete	<input type="checkbox"/> Rough	<input type="checkbox"/> Safes and Vaults
<input type="checkbox"/> Mill		<input type="checkbox"/> Telephone Equip.
<input type="checkbox"/> Steel Frame		

Ground Area *214* Height *21'-16"*
 Cubic Feet *13895* Unit *20* cts *350*
 Utility Dep. *735*
 Dep. *15* Per cent. *31*
Sound Value, \$ *695*

Land *1890* Corner Interior Alley
 Front Depth COMPUTATION


Area	Multiplier	Coefficient	
<i>1890</i>	<i>104</i>	<i>1965</i>	
Year	Unit	Coefficient	Land Value
<i>19</i>	<i>28</i>	<i>1965</i>	<i>#157</i>




Surveyed by *J. H. G. J. S.*
 JUN 3 - 1924
 (Remarks on other Side)
'25 - 1177/394 - 5 1500 + (16423)

Remarks about Buildings

11' x 20' x 16' = 3520
4960
+ (3425 x 14.72 x 21) = 10374
714
13894



Remarks about Land



SALEM ST.

Remarks about Personal Property

CITY OF PORTLAND, MAINE ASSESSORS DEPARTMENT	
CHART	BLOCK
3	Building Volumes Checked
4	Building Values Placed
5	Building Values Extended
6	Land Only Questionnaire Made
7	Land Values Placed
8	Land Values Extended
9	Comparison with 1923
10	Personal Property Added

B. RAMI

1924 Portland Tax Records: 17 Salem Street, Portland, 1924

www.mainmemory.net/item/74182
Collections of City of Portland - Planning & Development



Owner: Catherine A. Griffin
Address: 17 Salem Street, West End, Portland, Maine
Use: Dwelling - Single family
Local Code: Block 57K Lot 16 Book 66 Page 1
MMN item number: 74182
Notes: The property was subsequently owned by William E. Nugent.