

1924 Portland Tax Records: 19 Salem Street, Portland, 1924

L950
B1000 #102


Portland, Maine
Assessment 19
 Name
 Owner Mason William W
 Street Salem No. 19 23
 Block 57 K Lot 15
 Use of Bldg. Dwelling Name
 Tenants and Rooms 3 - 18 Rm
 Rentals
 Age 15
 Condition of Repair Fair

Class	Exterior	Plumbing
Bungalow	Clapboards	Common
Single House	Siding	Individual
Two family	Shingles	Open
Three family	Stucco	Set tubs
Apartment	Paper	
Store Building	Tapestry Brick	Finish
Office	Com. Brick	Plain
Factory	Galv. Iron	Hardwood
Storage	Stone	
Stables, private	Terra Cotta	Halls
Garage, public	Concrete	Wood
Theatre		Terrazzo
Club House	Heating	Marble
Cottage	Stove	Roof - Roofing
	Furnace	Shingle
	Hot Water	Slate
	Steam	Gravel
Foundation		Prepared
Brick	Light	Asbestos
Stone	Oil	Flat
Concrete	Gas	Hip
Pile	Electric	Gable
		Dormers
Basement		Windows
Full	Floor	Plain Glass
Cement Floor	Common	Wire Glass
Waterproof	Hardwood	Shutters
Construction	Re-Concrete	Miscellaneous
Frame	Concrete Slab	Elevator
Brick	Waterproof	Sprinkler
Tile		Fire Escape
Blocks	Ceiling	Refrigerator
Stucco	Plaster	Vacuum Cleaner
Re-Concrete	Metal	Safes and Vaults
Mill	Panelled	Telephone Equip.
Steel Frame	Rough	

Ground Area 1291 Height 31
 Cubic Feet 42603 Unit 16 cts.
 Utility Dep. 2532
 Dep. 65 Per cent. 31
Sound Value, \$ 3067

Land 6300 Corner Interior Alley
 Front Depth = ft.
 COMPUTATION

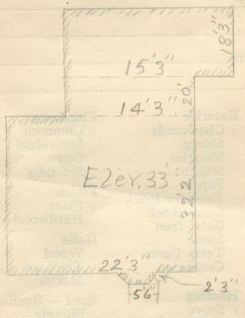
Area	Multiplier	Coefficient	
6300	104	6552	
Year	Unit	Coefficient	Land Value
19	108	6552	#524



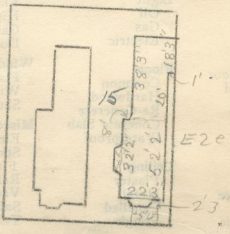
Surveyed by J. H. Filla
 JUN 3 - 1924
 (Remarks on other Side) 1072

Remarks about Buildings

✓ 278
 (182.5' x 15.25' x 33') =
 ✓ + (20' x 14.25' x 33') =
 ✓ + (32.17' x 22.55' x 33') =
 ✓ + (5.5' x 2.25' x 33') =
1291 42603



Remarks about Land



Remarks about Personal Property

CITY OF PORTLAND, MAINE
 ASSESSORS DEPARTMENT

CHART	BLOCK
3 Building Volumes Checked	<u>6 Rm</u>
4 Building Values Placed	<u>Auto</u>
5 Building Values Extended	
6 Land Only Questionnaire Made	
7 Land Values Placed	
8 Land Values Extended	
9 Compared with 1923	
10 Personal Property Added	

1924 Portland Tax Records: 19 Salem Street, Portland, 1924



Owner: William W. Mason
Address: 19 Salem Street, West End, Portland, Maine
Use: Dwelling - Three Family
Local Code: Block 57K Lot 15 Book 66 Page 1
MMN item number: 74183