

1924 Portland Tax Records: 52-54 Salem Street, Portland, 1924

L 400  
R 1500

Port 1, 52-54 line

**Assessment 19**


Name Thomas Elias ✓  
 Owner Thomas Elias ✓  
 Street Salem No. 50-54  
 Block 53 Lot 19  
 Use of Bldg. Jewelling Name \_\_\_\_\_  
 Tenants and Rooms 4-5  
 Rentals 4.12  
 Age 60  
 Condition of Repair Good 52-54

<b>Class</b>	<b>Exterior</b>	<b>Plumbing</b>
Bungalow	Clapboards	Common
Single House	Siding	Individual
Two family	Shingles	Open
Three family	Stucco	Set tubs
Apartment	Paper	
Store Building	Tapestry Brick	<b>Finish</b>
Office "	Com. Brick	Plain
Factory "	Galv. Iron	Hardwood
Storage "	Stone	
Stables	Terra Cotta	<b>Halls</b>
Garage, private	Concrete	Wood
Garage, public		Terrazzo
Theatre		Marble
Club House	<b>Heating</b>	<b>Roof - Roofing</b>
Cottage	Stove	Shingle
	Furnace	Slate
	Hot Water	Gravel
	Steam	Prepared
<b>Foundation</b>		Asbestos
Brick	<b>Light</b>	Flat
Stone	Oil	Hip
Concrete	Gas	Gable
Pile	Electric	Dormers
<b>Basement</b>		<b>Windows</b>
Full	<b>Floor</b>	Plain Glass
Cement Floor	Common	Wire Glass
Waterproof	Hardwood	Shutters
<b>Construction</b>	Re-Concrete	<b>Miscellaneous</b>
Frame	Concrete Slab	Elevator
Brick	Waterproof	Sprinkler
Tile		Fire Escape
Blocks	<b>Ceiling</b>	Refrigerator
Stucco	Plaster	Vacuum Cleaner
Re-Concrete	Metal	Safes and Vaults
Mill	Panelled	Telephone Equip.
Steel Frame	Rough	

Ground Area 1453 Height 38  
 Cubic Feet. 55214 Unit 16 cts.  
 Utility Dep. 31  
 Dep. 75 Per cent.  
**Sound Value, \$** 2209


Land 5310 Corner Interior Alley  
 Front 19 Depth = ft.  
 COMPUTATION

Area	Multiplier	Coefficient	
5312	104	5524	
Year	Unit	Coefficient	Land Value
19	108	5524	4417



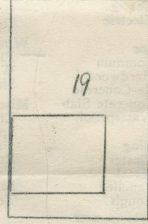
Surveyed by A. C. MacCabe  
 (Remarks on other Side)

**Remarks about Buildings**



42'5" x 34'3" x 38' E  
 1453 ✓  
 A. C. MacCabe  
 55214

**Remarks about Land**



SALEM ST.

**Remarks about Personal Property**

CITY OF PORTLAND, MAINE ASSESSORS DEPARTMENT	
CHART	BLOCK
3	Building Volumes Checked
4	Building Values Placed
5	Building Values Extended
6	Land Only Questionnaire Made
7	Land Values Placed
8	Land Values Extended
9	Compared With 1923
10	Personal Property Added

1924 Portland Tax Records: 52-54 Salem Street, Portland, 1924

[www.maine-memory.net/item/74283](http://www.maine-memory.net/item/74283)  
Collections of City of Portland - Planning & Development



**Owner:** Elias Thomas  
**Address:** 52-54 Salem Street, West End, Portland, Maine  
**Use:** Dwelling - Two family  
**Local Code:** Block 58A Lot 19 Book 66 Page 1  
**MMN item number:** 74283