

1924 Portland Tax Records: 80 Salem Street, Portland, 1924

L650 #1 of 2
B1000

Portland, Dabrosky Hsieh Maine
Assessment 19

Name Serunick Max Budzko Julia et al
Owner Abline Louis Percy & Family
Street Salem No. 80-82
Block 58 A Lot 11
Use of Bldg. Jewelry Name _____
Tenants and Rooms 1-4 / 1-7
Rentals 23-4 Rooms + store / \$12
Age 50
Condition of Repair good


Class	Exterior	Plumbing
Bungalow	Clapboards	Common
Single House	Siding	Individual
Two family	Shingles	Open
Three family	Stucco	Set tubs
Apartment	Paper	Finish
Store <u>Building</u>	Tapestry Brick	Plain
Office	Com. Brick	Hardwood
Factory	Galv. Iron	Halls
Storage	Stone	Wood
Stables	Terra Cotta	Terrazzo
Garage, private	Concrete	Marble
Garage, public	Heating	Roof - Roofing
Theatre	Stove	Shingle
Club House	Furnace	Slate
Cottage	Hot Water	Gravel
	Steam	Prepared
Foundation	Light	Asbestos
Brick	Oil	Flat
Stone	Gas	Hip
Concrete	Electric	Gable
Pile		Dormers
Basement	Floor	Windows
Full	Common	Plain Glass
Cement Floor	Hardwood	Wire Glass
Waterproof	Re-Concrete	Shutters
Construction	Concrete Slab	Miscellaneous
Frame	Waterproof	Elevator
Brick	Ceiling	Sprinkler
Tile	Plaster	Fire Escape
Blocks	Metal	Refrigerator
Stucco	Panelled	Vacuum Cleaner
Re-Concrete	Rough	Safes and Vaults
Mill		Telephone Equip.
Steel Frame		

Ground Area 1315 Height 25
Cubic Feet. 31525 Unit 18 cts. 1600
Utility Dep. 4225
Dep. 70 Per cent.
Sound Value, \$ 1702

Land 5.287 Corner Interior Alley
Front Depth = 1700 ft.
COMPUTATION

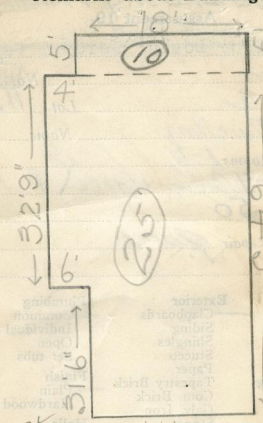
Area	Multiplier	Coefficient	
5287	94	4969	
Year	Unit	Coefficient	Land Value
19	906	4969	29324

50



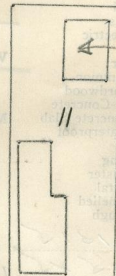
Surveyed by **A. C. MacGEE**
MAY 29 1924
(Remarks on other Side) 18/2
24 - 1143/354 - 5 2000+
25 - 1165/228 - 5 1500+

Remarks about Buildings



18' X 5' X 10' E = 940
32.9' X 25' E = 8225
31.6' X 16' X 25' E = 12650

Remarks about Land



1315' X 25' = 32875
A. C. MacGEE
Sheet 2

Sound Value \$
SALEM ST.

Remarks about Personal Property

Area	Multiplier	Coefficient	
5287	94	4969	
Year	Unit	Coefficient	Land Value
19	906	4969	29324

50

CITY OF PORTLAND, MAINE -
ASSESSORS DEPARTMENT

CHART _____ BLOCK _____

3	Building Volumns Checked	<u>BRAND</u>
4	Building Values Placed	<u>slub</u>
5	Building Values Extended	
6	Land Only Questionnaire Made	
7	Land Values Placed	
8	Land Values Extended	
9	Compared with 1923	
10	Personal Property Added	

+ 2880 - 47/24 - 52.

1924 Portland Tax Records: 80 Salem Street, Portland, 1924

www.mainememory.net/item/74474
Collections of City of Portland - Planning & Development



Owner: Louis Albling
Address: 80 Salem Street, West End, Portland, Maine
Use: Dwelling - Two Family and Store
Local Code: Block 58A Lot 11 Book 66 Page 1
MMN item number: 74474
Notes: The property was also owned by Percy & Fannie Albling. The property was subsequently owned by Max Seruinick. The property was subsequently owned by Julia Budzko et al. The property was subsequently owned by Michael Dubrosky.