

1924 Portland Tax Records: 5 Sheridan Street, Portland, 1924

F 300 April 1, 1924  
B 200 #1002

Portland, Maine  
Assessment 19


Name Berg Alsat  
 Owner Berg Alsat  
 Street Sheridan No. 5  
 Block 17 F Lot 25  
 Use of Bldg. Residence Name \_\_\_\_\_  
 Tenants and Rooms Manly, 5 Room  
 Rentals Occupied by owner  
 Age 100 years  
 Condition of Repair Pop  
#5 Sheridan St

<b>Class</b>	<b>Exterior</b>	<b>Plumbing</b>
<input checked="" type="checkbox"/> Bungalow	<input checked="" type="checkbox"/> Clapboards	<input checked="" type="checkbox"/> Common
<input checked="" type="checkbox"/> Single House	<input type="checkbox"/> Siding	<input type="checkbox"/> Individual
<input type="checkbox"/> Two family	<input type="checkbox"/> Shingles	<input type="checkbox"/> Open
<input type="checkbox"/> Three family	<input type="checkbox"/> Stucco	<input type="checkbox"/> Set tubs
<input type="checkbox"/> Apartment	<input type="checkbox"/> Paper	<b>Finish</b>
<input type="checkbox"/> Store Building	<input type="checkbox"/> Tapestry Brick	<input type="checkbox"/> Plain
<input type="checkbox"/> Office	<input type="checkbox"/> Com. Brick	<input type="checkbox"/> Hardwood
<input type="checkbox"/> Factory	<input type="checkbox"/> Galv. Iron	<b>Halls</b>
<input type="checkbox"/> Storage	<input type="checkbox"/> Stone	<input type="checkbox"/> Wood
<input type="checkbox"/> Stables	<input type="checkbox"/> Terra Cotta	<input type="checkbox"/> Terrazzo
<input type="checkbox"/> Garage, private	<input type="checkbox"/> Concrete	<input type="checkbox"/> Marble
<input type="checkbox"/> Garage, public	<b>Heating</b>	<b>Roof — Roofing</b>
<input type="checkbox"/> Theatre	<input checked="" type="checkbox"/> Stove	<input type="checkbox"/> Shingle
<input type="checkbox"/> Club House	<input type="checkbox"/> Furnace	<input type="checkbox"/> Slate
<input type="checkbox"/> Cottage	<input type="checkbox"/> Hot Water	<input type="checkbox"/> Gravel
	<input type="checkbox"/> Steam	<input type="checkbox"/> Prepared
<b>Foundation</b>	<input type="checkbox"/> Light	<input type="checkbox"/> Asbestos
<input checked="" type="checkbox"/> Brick	<input type="checkbox"/> Oil	<input type="checkbox"/> Flat
<input checked="" type="checkbox"/> Stone	<input type="checkbox"/> Gas	<input type="checkbox"/> Hip
<input type="checkbox"/> Concrete	<input type="checkbox"/> Electric	<input checked="" type="checkbox"/> Gable
<input type="checkbox"/> Pile		<input type="checkbox"/> Dormers
<b>Basement</b>	<b>Floor</b>	<b>Windows</b>
<input checked="" type="checkbox"/> Full	<input checked="" type="checkbox"/> Common	<input type="checkbox"/> Plain Glass
<input type="checkbox"/> Cement Floor	<input type="checkbox"/> Hardwood	<input type="checkbox"/> Wire Glass
<input type="checkbox"/> Waterproof	<input type="checkbox"/> Re-Concrete	<input type="checkbox"/> Shutters
<b>Construction</b>	<input type="checkbox"/> Concrete Slab	<b>Miscellaneous</b>
<input checked="" type="checkbox"/> Frame	<input type="checkbox"/> Waterproof	<input type="checkbox"/> Elevator
<input type="checkbox"/> Brick	<b>Ceiling</b>	<input type="checkbox"/> Sprinkler
<input type="checkbox"/> Tile	<input checked="" type="checkbox"/> Plaster	<input type="checkbox"/> Fire Escape
<input type="checkbox"/> Blocks	<input type="checkbox"/> Metal	<input type="checkbox"/> Refrigerator
<input type="checkbox"/> Stucco	<input type="checkbox"/> Panelled	<input type="checkbox"/> Vacuum Cleaner
<input type="checkbox"/> Re-Concrete	<input type="checkbox"/> Rough	<input type="checkbox"/> Safes and Vaults
<input type="checkbox"/> Mill		<input type="checkbox"/> Telephone Equip.
<input type="checkbox"/> Steel Frame		

Ground Area 703 Height 17'-9"  
 Cubic Feet 10,844 Unit 20 cts.  
 Utility Dep. 45  
 Dep. 65 Per cent.  
**Sound Value, \$ 159**


Land 3200 Corner \_\_\_\_\_ Interior \_\_\_\_\_ Alley \_\_\_\_\_  
 Front 40 Depth 80 = \_\_\_\_\_ ft.  
 COMPUTATION

Area	Multiplier	Coefficient	
3200	108	3456	
Year	Unit	Coefficient	Land Value
19	40	3456	3456 X




Surveyed by P.F. Quinby  
 (Remarks on other Side) 1-2

**Remarks about Buildings**  
 This house was moved upon present site 50 years  
 Tear roof flat



Sheridan St.

**Remarks about Land**



SHERIDAN ST

$$14.33 \times 36.33 = 521 \checkmark \times 17.67 = 9206 \checkmark$$

$$12.67 \times 14.33 = 182 \checkmark \times 9.1638 \checkmark$$

$$\hline 703 \checkmark \quad 10844 \checkmark$$

**Remarks about Personal Property**

CITY OF PORTLAND, MAINE	
ASSESSORS DEPARTMENT	
CHART	BLOCK
3	Building Volumes Checked <u>7100</u>
4	Building Values Placed
5	Building Values Extended <u>4116</u>
6	Land Only Questionnaire Made
7	Land Values Placed
8	Land Values Extended
9	Compared With 1923
10	Personal Property Added

1924 Portland Tax Records: 5 Sheridan Street, Portland, 1924



**Owner:** Algat Berg  
**Address:** 5 Sheridan Street, East End - Munjoy Hill, Portland, Maine  
**Use:** Dwelling - Single family  
**Local Code:** Block 17F Lot 25 Book 66 Page 1  
**MMN item number:** 74989