

1924 Portland Tax Records: 20 Sheridan Street, Portland, 1924

L 450
B3000

Portland, Maine
Assessment 19


Name Turesky Sarah ✓
 Owner Sheridan ✓
 Street 176 No. 28
 Block 176 Lot 28
 Use of Bldg. Dwelling Name _____
 Tenants and Rooms Supervisors 1 Rent 2 Tenants
 Rentals _____
 Age _____
 Condition of Repair Good

Class	Exterior	Plumbing
Bungalow	✓ Clapboards	Common
Single House	Siding	Individual
Two family	Shingles	✓ Open
Three family	Stucco	Set tubs
Apartment	Paper	Finish
Store Building	Tapestry Brick	Plain
Office "	Com. Brick	Hardwood
Factory "	Galv. Iron	Halls
Storage "	Stone	Wood
Stables	Terra Cotta	Terrazzo
Garage, private	Concrete	Marble
Garage, public	Heating	Roof - Roofing
Theatre	✓ Stove	Shingle
Club House	Furnace	Slate
Cottage	Hot Water	Gravel
	Steam	Prepared
Foundation	Light	Asbestos
Brick	Oil	Flat
Stone	Gas	Hip
Concrete	✓ Electric	Gable
Pile		Dormers
Basement	Floor	Windows
Full	Common	Plain Glass
✓ Cement Floor	Hardwood	Wire Glass
Waterproof	Re-Concrete	Shutters
Construction	Concrete Slab	Miscellaneous
Frame	Waterproof	Elevator
Brick	Ceiling	Sprinkler
Tile	Plaster	Fire Escape
Blocks	Metal	Refrigerator
Stucco	Panelled	Vacuum Cleaner
Re-Concrete	Rough	Safes and Vaults
Mill		Telephone Equip.
Steel Frame		

Ground Area 1512 Height 36'-28'
 Cubic Feet 53804 Unit 16 cts.
 Utility Dep. _____
 Dep. 45 Per cent.
Sound Value, \$ 4735


Land 2800 Corner _____ Interior _____ Alley _____
 Front _____ Depth _____ = _____ ft.
 COMPUTATION

Area	Multiplier	Coefficient
<u>2800</u>	<u>114</u>	<u>3192</u>
Year	Unit	Coefficient
19	<u>92</u>	<u>383</u>



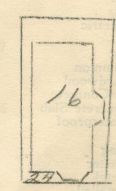
Surveyed by D. J. Gorman
 APR 12 1924
 (Remarks on other Side)
22 1081-261 6500-7000
22 1096-54 7500-8000

Remarks about Buildings
Sheridan St



$55' \times 26' = 1430$ ✓ $36' \times 55' = 1980$ ✓
 $18'4" \times 8' = 147.2$ ✓ $83' \times 28' = 2324$ ✓
1513 ✓ 53804 ✓

Remarks about Land



SHERIDAN ST

<u>55</u>	<u>10.53</u>
<u>26</u>	<u>8</u>
<u>330</u>	<u>82.64</u>
<u>120</u>	<u>26</u>
<u>1430</u>	<u>495.84</u>
<u>36</u>	<u>165.8</u>
<u>858</u>	<u>2148.64</u>
<u>429</u>	
<u>5148.0</u>	

Remarks about Personal Property

CITY OF PORTLAND, MAINE
 ASSESSORS DEPARTMENT

CHART	BLOCK
3 Building Volumes Checked	<u>1</u> ✓
4 Building Values Placed	
5 Building Values Extended	<u>Still</u>
6 Land Only Questionnaire Made	
7 Land Values Placed	
8 Land Values Extended	
9 Compared With 1923	
10 Per cent Property Added	

1924 Portland Tax Records: 20 Sheridan Street, Portland, 1924

www.maine-memory.net/item/74998
Collections of City of Portland - Planning & Development



Owner: Sarah Turesky
Address: 20 Sheridan Street, East End - Munjoy Hill, Portland, Maine
Use: Dwelling - Three Family
Local Code: Block 17G Lot 16 Book 66 Page 1
MMN item number: 74998