

1924 Portland Tax Records: 24 Sheridan Street, Portland, 1924

Portland, Maine

Assessment 19

Name Devine Bridget A

Owner Devine Bridget A

Street Sheridan No. 26-28

Block 17 G Lot 15

Use of Bldg. Residential Name _____

Tenants and Rooms _____

Rentals _____

Age _____

Condition of Repair 24 Sheridan

Class	Exterior	Plumbing
Bungalow	Clapboards	Common
Single House	Siding	Individual
Two family	Shingles	Open
Three family	Stucco	Set tubs
Apartment	Paper	Finish
Store Building	Tapestry Brick	Plain
Office	Com. Brick	Hardwood
Factory	Galv. Iron	Halls
Storage	Stone	Wood
Stables	Terra Cotta	Terrazzo
Garage, private	Concrete	Marble
Garage, public		
Theatre		
Club House		
Cottage		
Foundation	Heating	Roof - Roofing
Brick	Stove	Shingle
Stone	Furnace	Slate
Concrete	Hot Water	Gravel
Pile	Steam	Prepared
		Asbestos
Basement	Light	Flat
Full	Oil	Hip
Cement Floor	Gas	Gable
Waterproof	Electric	Dormers
Construction	Floor	Windows
Frame	Common	Plain Glass
Brick	Hardwood	Wire Glass
Tile	Re-Concrete	Shutters
Blocks	Concrete Slab	Miscellaneous
Stucco	Waterproof	Elevator
Re-Concrete	Ceiling	Sprinkler
Mill	Plaster	Fire Escape
Steel Frame	Metal	Refrigerator
	Panelled	Vacuum Cleaner
	Rough	Safes and Vaults
		Telephone Equip.

Ground Area 1264 Height 36'-28"

Cubic Feet. 44,936.28 Unit 16 cts.

Utility Dep. _____

Dep. 35 Per cent.


Sound Value, \$ 4673

Land 2986 Corner _____ Interior _____ Alley _____

Front 2958 n.c. Depth _____ = _____ ft.

COMPUTATION

Area	Multiplier	Coefficient
2986	108	3225
19	12	387 X




Surveyed by B. B. Carswell

APR 12 1924 (Remarks on other Side)

Remarks about Buildings

Sheridan St




$25'3'' \times 47'3'' = 1191.04$
 $8'2'' \times 9' = 73.53$
 1264.57

$1191.04 \times 36 = 42877.44$
 $73.53 \times 28 = 2058.84$
 44936.28

$8.47 \times 9 = 73.53$
 589.24
 14706
 2058.84

Remarks about Land

47.17
 25.25
 23585
 9434
 23585
 9434
 1191.04×25
 36
 714624
 357312 SHERIDAN
 42877.44



Remarks about Personal Property

CITY OF PORTLAND, MAINE
ASSESSORS DEPARTMENT

CHART	BLOCK
3	Building Volumes Checked <u>1217</u>
4	Building Values Placed <u>1217</u>
5	Building Values Extended <u>1217</u>
6	Land Only Questionnaire Made
7	Land Values Placed
8	Land Values Extended
9	Compared with 1923
10	Personal Property Added

1924 Portland Tax Records: 24 Sheridan Street, Portland, 1924



Owner: Bridget A. Devine
Address: 24 Sheridan Street, East End - Munjoy Hill, Portland, Maine
Use: Dwelling - Three Family
Local Code: Block 17G Lot 15 Book 66 Page 1
MMN item number: 75001