

1924 Portland Tax Records: 27-29 Sheridan Street, Portland, 1924

L500 April 1924  
B2000

**Portland, Maine**  
Assessment 19

Name  
Owner Herward Michael & Mary  
Street Sheridan No. 27-29  
Block 17 F Lot 18  
Use of Bldg. Residence Name  
Tenants and Rooms 3 Families  
Rentals Women - \$20 - \$20  
Age 30 Years  
Condition of Repair Good  
#29 Sheridan St

<b>Class</b> Bungalow Single House Two family Three family Apartment Store Building Office Factory Storage Stables Garage, private Garage, public Theatre Club House Cottage	<b>Exterior</b> Clapboards Siding Shingles Stucco Paper Tapestry Brick Com. Brick Galv. Iron Stone Terra Cotta Concrete Heating Stove Furnace Hot Water Steam Light Oil Gas Electric Floor Common Hardwood Re-Concrete Concrete Slab Waterproof Ceiling Plaster Metal Panelled Rough	<b>Plumbing</b> Common Individual Open Set tubs Finish Plain Hardwood Halls Wood Terrazzo Marble Roof - Roofing Shingle Slate Gravel Prepared Asbestos Flat Hip Gable Dormers Windows Plain Glass Wire Glass Shutters Miscellaneous Elevator Sprinkler Fire Escape Refrigerator Vacuum Cleaner Safes and Vaults Telephone Equip.
---	---	---

Foundation  
Brick  
Stone  
Concrete  
Pile

Basement  
Full  
Cement Floor  
Waterproof


Construction  
Frame  
Brick  
Tile  
Blocks  
Stucco  
Re-Concrete  
Mill  
Steel Frame

Ground Area 1204 Height 37'6"  
Cubic Feet 45750 Unit 16 cts.  
Utility Dep. 40 Per cent.  
Dep. 40 Per cent.  
Sound Value, \$ 43.34

Land 3200 Corner 35 Interior 37 Alley  
Front 40 Depth 80 = ft.

new page 1926 - (no value)

Area	Multiplier	Coefficient	
3200	108	3456	
Year	Unit	Coefficient	Land Value
19	1/2	3456	415 ✓ X

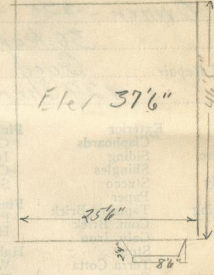


6800

Surveyed by \_\_\_\_\_  
(Remarks on other Side)

**Remarks about Buildings**

First Floor 5 Rooms + bath owner  
Second Floor 5 Rooms \$20  
Third Floor 5 Rooms \$20



Elev 37'6"

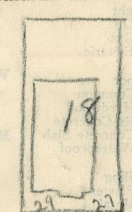
25'6"

37'6"

88"

Sheridan St

**Remarks about Land**



18

25'5"

18

**SHERIDAN ST**

$25.5 \times 46.42 = 1184$      $\times 37.5 = 44400$   
 $8.5 \times 2.33 = 20$      $\times 37.5 = 750$   
1204    45150

**Remarks about Personal Property**

Year	Unit	Coefficient	Land Value
19	1/2	3456	415 ✓ X

PERSONAL PROPERTY

ASSESSOR'S DEPARTMENT

CHART

3	Building Values Placed	✓
4	Building Values Extended	✓
5	Land Only Questionnaire Made	✓
6	Land Values Placed	✓
7	Land Values Extended	✓
8	Compared With 1923	✓
9	Personal Property Added	✓

1924 Portland Tax Records: 27-29 Sheridan Street, Portland, 1924

[www.maine-memory.net/item/75003](http://www.maine-memory.net/item/75003)  
Collections of City of Portland - Planning & Development



**Owner:** Michael Herward  
**Address:** 27-29 Sheridan Street, East End - Munjoy Hill, Portland, Maine  
**Use:** Dwelling - Three Family  
**Local Code:** Block 17F Lot 18 Book 66 Page 1  
**MMN item number:** 75003  
**Notes:** The property was also owned by Mary Herward.