

1924 Portland Tax Records: 106 Sherman Street, Portland, 1924

L 600
B330

Portland, Maine
Assessment 19


Name Wood Sarah E
Owner Wood Sarah E
Street Sherman No. 106
Block 48 E Lot 11
Use of Bldg. D.WELLING Name _____
Tenants and Rooms 2 10
Rentals 40.00
Age 25 YEARS
Condition of Repair GOOD

Class Bungalow Single House Two family Three family Apartment Store Building Office Factory Storage Stables Garage, private Garage, public Theatre Club House Cottage	Exterior Clapboards Siding Shingles Stucco Paper Tapestry Brick Com. Brick Galv. Iron Stone Terra Cotta Concrete Heating Stove Furnace Hot Water Steam Light Oil Gas Electric Basement Full Cement Floor Waterproof Construction Frame Brick Tile Blocks Stucco Re-Concrete Mill Steel Frame	Plumbing Common Individual Open Set tubs Finish Plain Hardwood Halls Wood Terrazzo Marble Roof - Roofing Shingle Slate Gravel Prepared Asbestos Flat Hip Gable Dormers Windows Plain Glass Wire Glass Shutters Miscellaneous Elevator Sprinkler Fire Escape Refrigerator Vacuum Cleaner Safes and Vaults Telephone Equip.
---	--	---

Ground Area 1017 Height 28'
Cubic Feet 28476 Unit 19 cts
Utility Dep. _____
Dep. 20 Per cent.
- Sound Value, \$ 4101

Land 1755 Corner _____ Interior _____ Alley _____
Front _____ Depth _____ = _____ ft.
COMPUTATION

Area	Multiplier	Coefficient	
<u>1775</u>	<u>126</u>	<u>2236</u>	
Year	Unit	Coefficient	Land Value
19	<u>750</u>	<u>2236</u>	<u>17118</u>

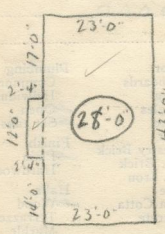


106 Sher.

Surveyed by C. F. Higgins
JUN 7 1924
(Remarks on other Side)


Remarks about Buildings

2 Story frame house
 $23'-0" \times 43'-0" = 989$
 $2'-4" \times 12'-0" = 28$
 1017
 $28'-0" = 28476$



Sherman St.

Remarks about Land



SHERMAN ST.

Remarks about Personal Property

CITY OF PORTLAND, MAINE
ASSESSORS DEPARTMENT

CHART	BLOCK
3 Building Volumes Checked	<u>111</u>
4 Building Values Placed	
5 Building Values Extended	<u>2236</u>
6 Personal Property Questionnaire Made	
7 Personal Property Added	
8 Land Values Extended	
9 Comparison Made	
10 Personal Property Added	

1924 Portland Tax Records: 106 Sherman Street, Portland, 1924

www.mainmemory.net/item/75199
Collections of City of Portland - Planning & Development



Owner: Sarah E. Wood
Address: 106 Sherman Street, Parkside, Portland, Maine
Use: Dwelling - Two family
Local Code: Block 48E Lot 11 Book 67 Page 1
MMN item number: 75199