

1924 Portland Tax Records: 7-11 Smith Street, Portland, 1924

L 1080
H 5500X

Portland, Maine
Assessment 19

Name Murphy Thomas J
 Street Smith No. 11
 Block 21 F Lot 5
 Use of Bldg. Dwellings Name _____
 Tenants and Rooms 3 - 79 BATH EACH
 Rentals _____
 Age 210 YEARS
 Condition of Repair EXTERIOR FAIR
INTERIOR FAIR


Class	Exterior	Plumbing
Bungalow	Clapboards	Common
Single House	Siding	Individual
Two family	Shingles	Open
Three family	Stucco	Set tubs
Apartment	Paper	Finish
Store Building	Tapestry Brick	Plain
Office "	Com. Brick	Hardwood
Factory "	Galv. Iron	Halls
Storage "	Stone	Wood
Stables	Terra Cotta	Terrazzo
Garage, private	Concrete	Marble
Garage, public		
Theatre	Heating	Roof - Roofing
Club House	Stove	Shingle
Cottage	Furnace	Slate
	Hot Water	Gravel & Tar
	Steam	Prepared
Foundation		Asbestos
Brick	Light	Flat
Stone	Oil	Hip
Concrete	Gas	Gable
Pile	Electric	Dormers
Basement		Windows
Full	Floor	Plain Glass
Cement Floor	Common	Wire Glass
Waterproof	Hardwood	Shutters
Construction	Re-Concrete	Miscellaneous
Frame	Concrete Slab	Elevator
Brick	Waterproof	Sprinkler
Tile	Ceiling	Fire Escape
Blocks	Plaster	Refrigerator
Stucco	Metal	Vacuum Cleaner
Re-Concrete	Panelled	Safes and Vaults
Mill	Rough	Telephone Equip.
Steel Frame		

Ground Area 13.58 Height 37'
 Cubic Feet 502.46 Unit 16 cts
 Utility Dep. _____
 Dep. 45 Per cent.
 - Sound Value, \$ 4422

Land 3433 Corner _____ Interior _____ Alley _____
 Front _____ Depth _____ ft.
 COMPUTATION

Area	Multiplier	Coefficient	
3433	134	4600	
Year	Unit	Coefficient	Land Value
19	.35	4600	1610

1.13300




11 - Smith

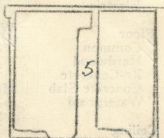
Surveyed by _____ 1924
 (Remarks on other Side) 10/2

Remarks about Buildings

REAR WALL
COMMON BRICK



Remarks about Land



SMITH ST.
 $25 \times 41.33 \times 37 =$
 $32 \times 10.17 \times 37 =$
 $\frac{326}{1358} = 502.46$

Remarks about Personal Property

CITY OF PORTLAND, MAINE
 ASSESSORS DEPARTMENT

CHART	BLOCK
3	Building Volumns Checked
4	Building Values Placed
5	Building Values Extended
6	Land Only Questionnaire Made
7	Land Values Placed
8	Land Values Extended
9	Compared with 1923
10	Personal Property Added

Fluor

1924 Portland Tax Records: 7-11 Smith Street, Portland, 1924

www.mainememory.net/item/75547
Collections of City of Portland - Planning & Development



Owner: Thomas J. Murphy
Address: 7-11 Smith Street, East End, Portland, Maine
Use: Dwelling - Three Family
Local Code: Block 21F Lot 5 Book 67 Page 1
MMN item number: 75547