

1924 Portland Tax Records: 35-37 Smith Street, Portland, 1924

L 1350
B 1924
3150 X

Portland, Maine
Assessment 19

Name
Owner Farr Horatio & Josephine

Street Smith No. 35-37

Block 22 L Lot 14

Use of Bldg. DWELLING Name.....

Tenants and Rooms 4- 5-5-3-3 RMS

Rentals OWNERS D.T. - R.M. D.W.

Age 75 YEARS

Condition of Repair EXTERIOR PAIR
INTERIOR PAIR

Class	Exterior	Plumbing
Bungalow	Clapboards	Common
Single House	Siding	Individual
Two family	Shingles	Open
Three family	Stucco	Set tubs
Apartment	Paper	Finish
Store Building	Tapestry Brick	Plain
Office "	Com. Brick	Hardwood
Factory "	Galv. Iron	Halls
Storage "	Stone	Wood
Stables	Terra Cotta	Terrazzo
Garage, private	Concrete	Marble
Garage, public		Roof - Roofing
Theatre	Heating	Shingle
Club House	Stove	Slate
Cottage	Furnace <u>IRON</u>	Gravel
	Hot Water	Prepared
	Steam	Asbestos
Foundation	Light	Flat
Brick	Oil	Hip
Stone	Gas	Gable
Concrete	Electric <u>downstairs</u>	Dormers
Pile		Windows
Basement		Plain Glass
Full		Wire Glass
Cement Floor	Floor	Shutters
Waterproof	Common	Miscellaneous
Construction	Hardwood	Elevator
Frame	Re-Concrete	Sprinkler
Brick	Concrete Slab	Fire Escape
Tile	Waterproof	Refrigerator
Blocks	Ceiling	Vacuum Cleaner
Stucco	Plaster	Safes and Vaults
Re-Concrete	Metal	Telephone Equip.
Mill	Paneled	
Steel Frame	Rough	

Ground Area 1226 S.F. Height 30'-29"

Cubic Feet 35963 C.F. Unit 16

Utility Dep.

Dep. 50 Per cent.

Sound Value, \$ 2877

Land 5643 Corner..... Interior..... Alley


Front 6750 Depth..... =..... ft.

COMPUTATION

Area	Multiplier	Coefficient
6643		5304
5750	94	5405

Year	Unit	Coefficient	Land Value
19	7.15	5304	\$ 2877

1.5000



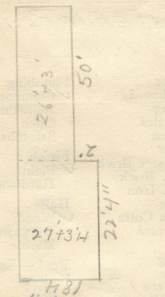
37 - Smith

Surveyed by G. H. Lunde

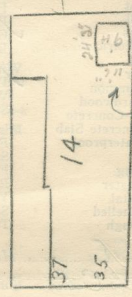
APR 12 1924

(Remarks on other Side) 1-2

Remarks about Buildings



Remarks about Land



SMITH STREET

409

$22 \times 33 \times 18.33 \times 30 = 12270$

$16.33 \times 50 \times 29 = 23693$

1226 35963

Remarks about Personal Property

CITY OF PORTLAND, MAINE
ASSESSORS DEPARTMENT

CHART	BLOCK
3	Building Volumes Checked
4	Building Values Placed
5	Building Values Extended
6	Land Only Questionnaire Made
7	Land Values Placed
8	Land Values Extended
9	Comparison 1923
10	Personal Property Added

1924 Portland Tax Records: 35-37 Smith Street, Portland, 1924

www.mainememory.net/ftem/75581
Collections of City of Portland - Planning & Development



Owner: Horatio Farr
Address: 35-37 Smith Street, East End, Portland, Maine
Use: Apartments
Local Code: Block 22L Lot 14 Book 67 Page 1
MMN item number: 75581
Notes: The property was also owned by Josephine Farr.