

1924 Portland Tax Records: 36 Smith Street, Portland, 1924

L 650  
B 1400  
210 50

Portland, Maine  
Assessment 1924

Name  
Owner Farr Horatio & Josephine

Street Smith No. 36  
Block 22 J Lot 21

Use of Bldg. DWELLING Name  
Tenants and Rooms 2 4-5 Rms.  
Rentals 822 - 822 MONTHLY  
Age 57 YEARS  
Condition of Repair EXTERIOR POOR  
INTERIOR POOR

<b>Class</b>	<b>Exterior</b>	<b>Plumbing</b>
Bungalow	✓ Clapboards	✓ Common
Single House	Siding	Individual
✓ Two family	Shingles	Open
Three family	Stucco	Set tubs
Apartment	Paper	<b>Finish</b>
Store Building	Tapestry Brick	✓ Plain
Office "	Com. Brick	✓ Hardwood
Factory "	Galv. Iron	<b>Halls</b>
Storage	Stone	✓ Wood
Stables	Terra Cotta	Terrazzo
Garage, private	Concrete	Marble
Garage, public		
Theatre	<b>Heating</b>	<b>Roof - Roofing</b>
Club House	✓ Stove	✓ Shingle
Cottage	✓ Furnace	Slate
	Hot Water	Gravel
	Steam	Prepared
<b>Foundation</b>	<b>Light</b>	Asbestos
✓ Brick	Oil	Flat
Stone	✓ Gas	Hip
Concrete	Electric	✓ Gable
Pile		Dormers
<b>Basement</b>		<b>Windows</b>
✓ Full	<b>Floor</b>	✓ Plain Glass
Cement Floor	Common	Wire Glass
Waterproof	Hardwood	Shutters
✓ 2 1/2"	Re-Concrete	<b>Miscellaneous</b>
<b>Construction</b>	Concrete Slab	Elevator
✓ Frame	Waterproof	Sprinkler
Brick		Fire Escape
Tile	<b>Ceiling</b>	Refrigerator
Blocks	Plaster	Vacuum Cleaner
Stucco	Metal	Safes and Vaults
Re-Concrete	Panelled	Telephone Equip.
Mill	Rough	
Steel Frame		


Ground Area 1000 S.F. Height 28  
Cubic Feet 28000 Unit 19 cts.  
Utility Dep. 50 Per cent.  
Dep. 50 Per cent.  
- Sound Value, \$ 2520

Land 2886 300 Corner Interior Alley  
Front Depth = ft.

COMPUTATION  
Area questionable  
21928

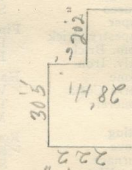
Area	Multiplier	Coefficient
<u>2886</u>	<u>106</u>	<u>3059</u>
<u>300</u>		
<u>19</u>	<u>7/5</u>	<u>3059</u>
		<u>458</u>

Y-4000

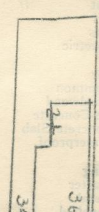


Surveyed by K. J. Linde  
APR 18 1924  
(Remarks on other Side)  
22-1074/20-2500+

Remarks about Buildings



Remarks about Land



SMITH STREET.

674  
22.17 X 30.42 X 28 = 18872  
324  
16.17 X 20.17 X 28 = 9128  
-----  
1000 28000

Remarks about Personal Property

CITY OF PORTLAND, ME.  
ASSESSORS DEPARTMENT

CHART	DEGREE
3	Building Volumes Checked <u>808</u>
4	Building Values Placed <u>782</u>
5	Building Values Extended
6	Land Only Questionnaire Made
7	Land Values Placed
8	Land Values Extended
9	Compared With 1923
10	Personal Property Added

1924 Portland Tax Records: 36 Smith Street, Portland, 1924



**Owner:** Horatio Farr  
**Address:** 36 Smith Street, East End, Portland, Maine  
**Use:** Dwelling - Two family  
**Local Code:** Block 22J Lot 21 Book 67 Page 1  
**MMN item number:** 75583  
**Notes:** The property was also owned by Josephine Farr.