

1924 Portland Tax Records: 39-41 Smith Street, Portland, 1924

L 1200  
B 1800  
3050

Portland, Maine  
Assessment 19

Name Silke Mary E  
Street Smith No. 39-41  
Block 22 L Lot 11  
Use of Bldg. DWELLING Name  
Tenants and Rooms 2- 5-11 Rms.  
Rentals OWNER - 1200  
Age 50 YEARS  
Condition of Repair EXTERIOR PAIR  
INTERIOR FAIR


<b>Class</b>	<b>Exterior</b>	<b>Plumbing</b>
Bungalow	Clapboards	Common
Single House	Siding	Individual
Two family	Shingles	Open
Three family	Stucco	Set tubs
Apartment	Paper	<b>Finish</b>
Store Building	Tapestry Brick	Plain
Office	Com. Brick	Hardwood
Factory	Galv. Iron	<b>Halls</b>
Storage	Stone	Wood
Stables	Terra Cotta	Terrazzo
Garage, private	Concrete	Marble
Garage, public	<b>Heating</b>	<b>Roof - Roofing</b>
Theatre	Stove	Shingle
Club House	Furnace	Slate
Cottage	Hot Water	Gravel
	Steam	Prepared
<b>Foundation</b>	Light	Asbestos
Brick	Oil	Flat
Stone	Gas	Hip
Concrete	Electric	Gable
Pile		Dormers
<b>Basement</b>	<b>Floor</b>	<b>Windows</b>
Full	Common	Plain Glass
Cement Floor	Hardwood	Wire Glass
Waterproof	Re-Concrete	Shutters
<b>Construction</b>	Concrete Slab	<b>Miscellaneous</b>
Frame	Waterproof	Elevator
Brick	<b>Ceiling</b>	Sprinkler
Tile	Plaster	Fire Escape
Blocks	Metal	Refrigerator
Stucco	Panelled	Vacuum Cleaner
Re-Concrete	Rough	Safes and Vaults
Mill		Telephone Equip.
Steel Frame		

Ground Area 1128.5 Height 34'  
Cubic Feet 38352 C.F. Unit 16 cts  
Utility Dep. \_\_\_\_\_  
Dep. 60 Per cent.  
- Sound Value, \$ 2455

Land 4950 Corner \_\_\_\_\_ Interior \_\_\_\_\_ Alley \_\_\_\_\_  
Front \_\_\_\_\_ Depth \_\_\_\_\_ ft.  
COMPUTATION

Area	Multiplier	Coefficient	
4950	100	4950	
Year	Unit	Coefficient	Land Value
19	715	4950	\$742

V-4500

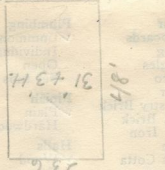



41- Smith

Surveyed by C. H. Lind  
APR 12 1924  
(Remarks on other Side)

Remarks about Buildings

Remarks about Land

SMITH ST.  
1128  
 $23.5 \times 48 \times 34 = 38352$

Remarks about Personal Property

CITY OF PORTLAND, MAINE  
ASSESSORS DEPARTMENT

CHART	BLOCK
3	Building Volumns Checked <u>280</u>
4	Building Values Placed <u>PR2</u>
5	Building Values Extended
6	Land Only Questionaire Made
7	Land Values Placed
8	Land Values Extended
9	Comparison 1923
10	Personal Property Added

1924 Portland Tax Records: 39-41 Smith Street, Portland, 1924

[www.mainememory.net/item/75585](http://www.mainememory.net/item/75585)  
Collections of City of Portland - Planning & Development



**Owner:** Mary E. Silke  
**Address:** 39-41 Smith Street, East End, Portland, Maine  
**Use:** Dwelling - Two family  
**Local Code:** Block 22L Lot 11 Book 67 Page 1  
**MMN item number:** 75585  
**Notes:** The property was subsequently owned by Thomas J. Silke.