

1924 Portland Tax Records: 81 State Street, Portland, 1924

L-1500
B-2500

Portland, Maine
Assessment 19

Name Lowe Katherine M
 Owner State No. 81
 Street State No. 81
 Block 44 Lot 19
 Use of Bldg. Dwellings Name.....
 Tenants and Rooms.....
 Rentals.....
 Age 110 Years
 Condition of Repair Fair

Class	Exterior	Plumbing
Bungalow	Clapboards	Common
Single House	Siding	Individual
Two family	Shingles	Open
Three family	Stucco	Set tubs
Apartment	Paper	Finish
Store Building	Tapestry Brick	Plain
Office	Com. Brick	Hardwood
Factory	Galv. Iron	Halls
Storage	Stone	Wood
Stables	Terra Cotta	Terrazzo
Garage, private	Concrete	Marble
Garage, public		Roof - Roofing
Theatre	Heating	Shingle
Club House	Stove	Slate
Cottage	Furnace	Gravel
	Hot Water	Prepared
	Steam	Asbestos
Foundation	Light	Flat
Brick	Oil	Hip
Stone	Gas	Gable
Concrete	Electric	Dormers
Tile		Windows
Basement	Floor	Plain Glass
Full	Common	Wire Glass
Cement Floor	Hardwood	Shutters
Waterproof	Re-Concrete	Miscellaneous
Construction	Concrete Slab	Elevator
Frame	Waterproof	Sprinkler
Brick	Ceiling	Fire Escape
Tile	Plaster	Refrigerator
Blocks	Metal	Vacuum Cleaner
Stucco	Panelled	Safes and Vaults
Re-Concrete	Rough	Telephone Equip.
Mill		
Steel Frame		


Ground Area 813 Height 40'-8"
 Cubic Feet 32243 Unit 2440 cts.
 Utility Dep. 50 Per cent.
 Dep. 50 Per cent.
 Sound Value, \$ 3224

Land 1658 Corner..... Interior..... Alley.....
 Front 18'9" Depth 83 = 1556 ft.

COMPUTATION

Area	Multiplier	Coefficient
1658	109	1807
Year	Unit	Coefficient
19	65	1807

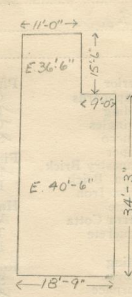
\$1174.50



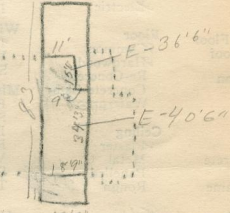
Surveyed by E.D.F. Brown - French
 (Remarks on other Side) 27/3/24

Remarks about Buildings

$34.25 \times 18.75 = 641.06 \text{ sq ft}$
 $15.5 \times 11 = 171 \text{ sq ft}$
813
 $641.06 + 171 = 812.06$
32243



Remarks about Land



STATE ST.
7' cellar

Remarks about Personal Property

CITY OF PORTLAND, MAINE	
ASSESSORS DEPARTMENT	
CHART	BLOCK
3	Building Columns Checked
4	Building Values Placed
5	Building Values Extended
6	Land City Questionnaire Made
7	Land Values Placed
8	Land Values Extended
9	Compared With 1923
10	Personal Property Added

1924 Portland Tax Records: 81 State Street, Portland, 1924

www.mainmemory.net/item/75699
Collections of City of Portland - Planning & Development



Owner: Katherine M. Lowe
Address: 81 State Street, West End, Portland, Maine
Use: Dwelling - Single family
Local Code: Block 44G Lot 19 Book 69 Page 1
MMN item number: 75699