

1924 Portland Tax Records: 163-165 State Street, Portland, 1924

1-2

Portland, Maine
 Assessment 19
 Name State St. Cong. Church
 Owner State No. 163-165
 Street State
 Block 45 A Lot 26
 Use of Bldg. Dwelling Name _____
 Tenants and Rooms Owner - 10 + 3 Parl
 Rentals Owner
 Age 50-75
 Condition of Repair Fair

Class	Exterior	Plumbing
<input checked="" type="checkbox"/> Bungalow	Clapboards	Common
<input checked="" type="checkbox"/> Single House	Siding	Individual
<input type="checkbox"/> Two family	Shingles	<input checked="" type="checkbox"/> Open
<input type="checkbox"/> Three family	Stucco	<input checked="" type="checkbox"/> Set tubs
<input type="checkbox"/> Apartment	Paper	Finish
<input type="checkbox"/> Store Building	Tapestry Brick	<input checked="" type="checkbox"/> Plain
<input type="checkbox"/> Office	Com. Brick	<input checked="" type="checkbox"/> Hardwood
<input type="checkbox"/> Factory	Galv. Iron	Halls
<input type="checkbox"/> Storage	Stone	<input checked="" type="checkbox"/> Wood
<input type="checkbox"/> Stables	Terra Cotta	<input checked="" type="checkbox"/> Terrazzo
<input type="checkbox"/> Garage, private	Concrete	Marble
<input type="checkbox"/> Garage, public	Heating	Roof - Roofing
<input type="checkbox"/> Theatre	Stove	<input checked="" type="checkbox"/> Shingle
<input type="checkbox"/> Club House	<input checked="" type="checkbox"/> Furnace	<input checked="" type="checkbox"/> Slate
<input type="checkbox"/> Cottage	Hot Water	Gravel
Foundation	Steam	Prepared
<input checked="" type="checkbox"/> Brick	Light	Asbestos
<input checked="" type="checkbox"/> Stone	Oil	Flat
<input checked="" type="checkbox"/> Concrete	Gas	Hip
<input type="checkbox"/> Pile	<input checked="" type="checkbox"/> Electric	Gable
Basement	Floor	Dormers
<input checked="" type="checkbox"/> Full	Common	Windows
<input checked="" type="checkbox"/> Cement Floor	Hardwood	<input checked="" type="checkbox"/> Plain Glass
<input checked="" type="checkbox"/> Waterproof	Re-Concrete	Wire Glass
Construction	Concrete Slab	Shutters
<input checked="" type="checkbox"/> Frame	Waterproof	Miscellaneous
<input checked="" type="checkbox"/> Brick	Ceiling	Elevator
<input type="checkbox"/> Tile	Plaster	Sprinkler
<input type="checkbox"/> Blocks	<input checked="" type="checkbox"/> Metal	Fire Escape
<input type="checkbox"/> Stucco	Panelled	Refrigerator
<input type="checkbox"/> Re-Concrete	Rough	Vacuum Cleaner
<input type="checkbox"/> Mill		Safes and Vaults
<input type="checkbox"/> Steel Frame		Telephone Equip.


Ground Area 1816 Height 30 + 5
 Cubic Feet 63560 Unit 20 cts
 Utility Dep. _____
 Dep. 60 Per cent.
 Sound Value, \$ 5084

Land 7613 Corner _____ Interior _____ Alley _____
 Front _____ Depth _____ = _____ ft.
 land with house 40' front - 75' deep = 4550 ft

500

Area	Multiplier	Coefficient
4550	102	4641

Year	Unit	Coefficient	Land Value
19	123	4641	5801

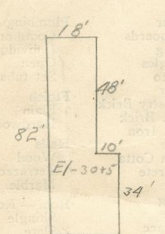


Surveyed by Pherson + Libby
 APR 23 1924
 (Remarks on other Side)

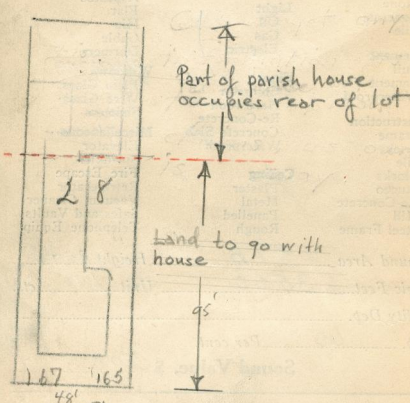
1-2

Remarks about Buildings

82 X 18 = 1476
 10 X 34 = 340
 1816 X 35 = 63560



Remarks about Land



STATE ST

Remarks about Personal Property

CITY OF PORTLAND, MAINE	
ASSESSORS DEPARTMENT	
CHART	BLOCK
3	Building Volumes Checked
4	Building Values Placed
5	Building Values Extended
6	Land Only Questionnaire Made
7	Land Values Placed
8	Land Values Extended
9	Compared With 1923
10	Personal Property Added

1924 Portland Tax Records: 163-165 State Street, Portland, 1924

www.maine-memory.net/item/75748
Collections of City of Portland - Planning & Development



Owner: State Street Congregational Church
Address: 163-165 State Street, West End, Portland, Maine
Use: Dwelling - Single Family & Bakery
Local Code: Block 45A Lot 28 Book 69 Page 1
MMN item number: 75748