

1924 Portland Tax Records: 68 Smith Street, Portland, 1924

L 400  
B 1400  
1800

Portland, Maine  
Assessment 19

Name  
Owner Flood Alger S  
Street Smith No. 68  
Block 22 Lot 25  
Use of Bldg. DWELLING Name  
Tenants and Rooms THREE FAMILY 5-4-4 ROOMS  
Rentals \$15.00 - \$12.00 MONTHLY  
Age 56 YEARS  
Condition of Repair EXTERIOR FAIR  
INTERIOR POOR


<b>Class</b>	<b>Exterior</b>	<b>Plumbing</b>
Bungalow	Clapboards	Common
Single House	Siding	Individual
Two family	Shingles	Open
Three family	Stucco	Set tubs
Apartment	Paper	<b>Finish</b>
Store Building	Tapestry Brick	Plain
Office "	Com. Brick	Hardwood
Factory "	Galv. Iron	<b>Halls</b>
Storage	Stone	Wood
Stables	Terra Cotta	Terrazzo
Garage, private	Concrete	Marble
Garage, public		<b>Roof - Roofing</b>
Theatre	<b>Heating</b>	Shingle
Club House	Stove	Slate
Cottage	Furnace	Gravel
	Hot Water	Prepared
<b>Foundation</b>	Steam	Asbestos
Brick	<b>Light</b>	Flat
Stone	Oil	Hip
Concrete	Gas	Gable
Pile	Electric	Dormers
<b>Basement</b>		<b>Windows</b>
Full	<b>Floor</b>	Plain Glass
Cement Floor	Common	Wire Glass
Waterproof	Hardwood	Shutters
<b>Construction</b>	Re-Concrete	<b>Miscellaneous</b>
Frame	Concrete Slab	Elevator
Brick	Waterproof	Sprinkler
Tile	<b>Ceiling</b>	Fire Escape
Blocks	Plaster	Refrigerator
Stucco	Metal	Vacuum Cleaner
Re-Concrete	Panelled	Safes and Vaults
Mill	Rough	Telephone Equip.
Steel Frame		

Ground Area 189.5 F. Height 32.50  
Cubic Feet 27291 C.F. Unit 126 cts.  
Utility Dep.  
Dep. 45 Per cent.  
Sound Value, \$ 2402

Land 1850 Corner Interior Alley  
Front Depth = ft.  
COMPUTATION

Area	Multiplier	Coefficient	
1850	126	2331	
Year	Unit	Coefficient	Land Value
19	108	2331	1468

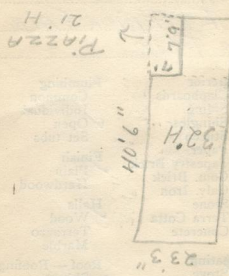
V-4200



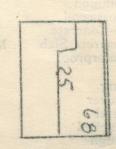
68 - Smith

Surveyed by G. F. Lindo  
APR - 5 1924  
(Remarks on other Side)

Remarks about Buildings



Remarks about Land



SMITH STREET

709  
 $23.25 \times 30.5 \times 32 = 22692$   
 $16.25 \times 7.75 \times 32 = 4032$   
 $7 \times 7.75 \times 21 = 1113.4$   
27291

Remarks about Personal Property

CITY OF PORTLAND, MAINE ASSESSORS DEPARTMENT	
CHART	BLOCK
3 Building Volumns Checked	<u>2A</u>
4 Building Values Placed	
5 Building Values Extended	<u>Sub</u>
6 Land City Questionnaire Made	
7 Land Values Placed	
8 Land Values Extended	
9 Compared with 1923	
10 Personal Property Added	

1924 Portland Tax Records: 68 Smith Street, Portland, 1924



**Owner:** Alger S. Flood  
**Address:** 68 Smith Street, Bayside, Portland, Maine  
**Use:** Dwelling - Three Family  
**Local Code:** Block 22I Lot 25 Book 67 Page 1  
**MMN item number:** 76201