

1924 Portland Tax Records: 70-72 Smith Street, Portland, 1924

L 550  
B 1000 X  
1550

Portland, Maine  
Assessment 191550

Name Owner Olsen Christian  
Street Smith No 70-72  
Block 22 I Lot 17  
Use of Bldg. DWELLING Name  
Tenants and Rooms ONE FAMILY  
Rentals OWNER  
Age 50 YEARS +  
Condition of Repair EXTERIOR FAIR  
INTERIOR FAIR


Class	Exterior	Plumbing
<input checked="" type="checkbox"/> Bungalow	<input checked="" type="checkbox"/> Clapboards	<input checked="" type="checkbox"/> Common
<input checked="" type="checkbox"/> Single House	<input checked="" type="checkbox"/> Siding	<input type="checkbox"/> Individual
<input type="checkbox"/> Two family	<input type="checkbox"/> Shingles	<input type="checkbox"/> Open
<input type="checkbox"/> Three family	<input type="checkbox"/> Stucco	<input type="checkbox"/> Set tubs
<input type="checkbox"/> Apartment	<input type="checkbox"/> Paper	Finish
<input type="checkbox"/> Store Building	<input type="checkbox"/> Tapestry Brick	<input type="checkbox"/> Plain
<input type="checkbox"/> Office	<input type="checkbox"/> Com. Brick	<input type="checkbox"/> Hardwood
<input type="checkbox"/> Factory	<input type="checkbox"/> Galv. Iron	Halls
<input type="checkbox"/> Storage	<input type="checkbox"/> Stone	<input checked="" type="checkbox"/> Wood
<input type="checkbox"/> Stables	<input type="checkbox"/> Terra Cotta	<input type="checkbox"/> Terrazzo
<input type="checkbox"/> Garage, private	<input type="checkbox"/> Concrete	<input type="checkbox"/> Marble
<input type="checkbox"/> Garage, public	Heating	Roof - Roofing
<input type="checkbox"/> Theatre	<input checked="" type="checkbox"/> Stove	<input checked="" type="checkbox"/> Shingle
<input type="checkbox"/> Club House	<input type="checkbox"/> Furnace	<input type="checkbox"/> Slate
<input type="checkbox"/> Cottage	<input type="checkbox"/> Hot Water	<input type="checkbox"/> Gravel
Foundation	<input type="checkbox"/> Steam	<input type="checkbox"/> Prepared
<input checked="" type="checkbox"/> Brick	Light	<input type="checkbox"/> Asbestos
<input checked="" type="checkbox"/> Stone	<input type="checkbox"/> Oil	<input type="checkbox"/> Flat
<input type="checkbox"/> Concrete	<input type="checkbox"/> Gas	<input checked="" type="checkbox"/> Hip
<input type="checkbox"/> Pile	<input checked="" type="checkbox"/> Electric	<input type="checkbox"/> Gable
Basement	Floor	<input type="checkbox"/> Dormers
<input checked="" type="checkbox"/> Full	<input type="checkbox"/> Common	Windows
<input checked="" type="checkbox"/> Cement Floor	<input type="checkbox"/> Hardwood	<input checked="" type="checkbox"/> Plain Glass
<input type="checkbox"/> Waterproof	<input type="checkbox"/> Re-Concrete	<input type="checkbox"/> Wire Glass
<input checked="" type="checkbox"/> DIRT	<input type="checkbox"/> Concrete Slab	<input type="checkbox"/> Shutters
Construction	<input type="checkbox"/> Waterproof	Miscellaneous
<input checked="" type="checkbox"/> Frame	Ceiling	<input type="checkbox"/> Elevator
<input type="checkbox"/> Brick	<input checked="" type="checkbox"/> Plaster	<input type="checkbox"/> Sprinkler
<input type="checkbox"/> Tile	<input type="checkbox"/> Metal	<input type="checkbox"/> Fire Escape
<input type="checkbox"/> Blocks	<input type="checkbox"/> Panelled	<input type="checkbox"/> Refrigerator
<input type="checkbox"/> Stucco	<input type="checkbox"/> Rough	<input type="checkbox"/> Vacuum Cleaner
<input type="checkbox"/> Re-Concrete		<input type="checkbox"/> Safes and Vaults
<input type="checkbox"/> Mill		<input type="checkbox"/> Telephone Equip.
<input type="checkbox"/> Steel Frame		

Ground Area 983 Height 20' 13" 1/2  
Cubic Feet 17,329 Unit 20 cts.  
Utility Dep.  
Dep. 60 Per cent.  
Sound Value, \$ 1386

Land 3062 Corner Interior Alley  
Front Depth = ft.  
COMPUTATION

Area	Multiplier	Coefficient
3062	104	3184
19	08	3184
		62545*

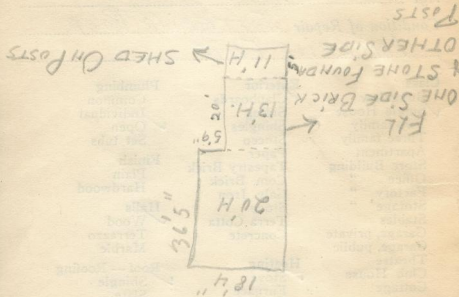
Y-2200



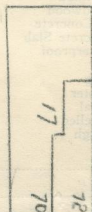
10 - Smith

Surveyed by K. H. F. Linds  
APR - 5 1924  
(Remarks on other Side)

Remarks about Buildings



Remarks about Land



SMITH STREET.  
 $18.33 \times 36.42 \times 20 = 13360$   
 $12.58 \times 20 \times 13 = 3276$   
 $12.58 \times 5 \times 11 = 693$   
983      17359

Remarks about Personal Property

CITY OF PORTLAND, MAINE	
ASSESSORS DEPARTMENT	
CHART	BLOCK
3	Building Volumes Checked <u>1108</u>
4	Building Values Placed <u>1108</u>
5	Building Values Extended
6	Land Only Questionnaire Made
7	Land Values Placed
8	Land Values Extended
9	Compared With 1923
10	Per cent of Property Added

1924 Portland Tax Records: 70-72 Smith Street, Portland, 1924

[www.mainememory.net/item/76204](http://www.mainememory.net/item/76204)  
Collections of City of Portland - Planning & Development



**Owner:** Christian Olsen  
**Address:** 70-72 Smith Street, Bayside, Portland, Maine  
**Use:** Dwelling - Single family  
**Local Code:** Block 22I Lot 17 Book 67 Page 1  
**MMN item number:** 76204