

1924 Portland Tax Records: 410-412 St. John Street, Portland, 1924

L 700  
B 2500 #1

Portland, Maine  
Assessment 19


Name Robinson Lizzie K  
Owner Robinson Lizzie K  
Street St. John No. 410-412  
Block 66 F Lot 7  
Use of Bldg. Dwelling Name \_\_\_\_\_  
Tenants and Rooms \_\_\_\_\_  
Rentals owner occupied  
Age \_\_\_\_\_  
Condition of Repair Fair

<input checked="" type="checkbox"/> Bungalow	<input checked="" type="checkbox"/> Exterior Clapboards	<input checked="" type="checkbox"/> Plumbing Common
<input checked="" type="checkbox"/> Single House	<input checked="" type="checkbox"/> Siding	<input type="checkbox"/> Individual
<input type="checkbox"/> Two family	<input type="checkbox"/> Shingles	<input type="checkbox"/> Open
<input type="checkbox"/> Three family	<input type="checkbox"/> Stucco	<input type="checkbox"/> Set tubs
<input type="checkbox"/> Apartment	<input type="checkbox"/> Paper	<input type="checkbox"/> Finish
<input type="checkbox"/> Store Building	<input type="checkbox"/> Tapestry Brick	<input type="checkbox"/> Plain
<input type="checkbox"/> Office	<input type="checkbox"/> Com. Brick	<input type="checkbox"/> Hardwood
<input type="checkbox"/> Factory	<input type="checkbox"/> Galv. Iron	<input type="checkbox"/> Halls
<input type="checkbox"/> Storage	<input type="checkbox"/> Stone	<input type="checkbox"/> Wood
<input type="checkbox"/> Stables	<input type="checkbox"/> Terra Cotta	<input type="checkbox"/> Terrazzo
<input type="checkbox"/> Garage, private	<input type="checkbox"/> Concrete	<input type="checkbox"/> Marble
<input type="checkbox"/> Garage, public	<input type="checkbox"/> Heating	<input type="checkbox"/> Roof - Roofing
<input type="checkbox"/> Theatre	<input type="checkbox"/> Stove	<input type="checkbox"/> Shingle
<input type="checkbox"/> Club House	<input type="checkbox"/> Furnace	<input type="checkbox"/> Slate
<input type="checkbox"/> Cottage	<input type="checkbox"/> Hot Water	<input type="checkbox"/> Gravel
	<input checked="" type="checkbox"/> Steam	<input type="checkbox"/> Prepared
<input type="checkbox"/> Foundation	<input type="checkbox"/> Light	<input type="checkbox"/> Asbestos
<input type="checkbox"/> Brick	<input type="checkbox"/> Oil	<input type="checkbox"/> Flat
<input type="checkbox"/> Stone	<input type="checkbox"/> Gas	<input type="checkbox"/> Hip
<input type="checkbox"/> Concrete	<input checked="" type="checkbox"/> Electric	<input checked="" type="checkbox"/> Gable
<input type="checkbox"/> Pile		<input type="checkbox"/> Dormers
<input type="checkbox"/> Basement		<input type="checkbox"/> Windows
<input checked="" type="checkbox"/> Full		<input type="checkbox"/> Plain Glass
<input checked="" type="checkbox"/> Cement Floor	<input type="checkbox"/> Floor	<input type="checkbox"/> Wire Glass
<input type="checkbox"/> Waterproof	<input type="checkbox"/> Common	<input type="checkbox"/> Shutters
	<input type="checkbox"/> Hardwood	<input type="checkbox"/> Miscellaneous
<input type="checkbox"/> Construction	<input type="checkbox"/> Re-Concrete	<input type="checkbox"/> Elevator
<input checked="" type="checkbox"/> Frame	<input type="checkbox"/> Concrete Slab	<input type="checkbox"/> Sprinkler
<input type="checkbox"/> Brick	<input type="checkbox"/> Waterproof	<input type="checkbox"/> Fire Escape
<input type="checkbox"/> Tile	<input type="checkbox"/> Ceiling	<input type="checkbox"/> Refrigerator
<input type="checkbox"/> Blocks	<input checked="" type="checkbox"/> Plaster	<input type="checkbox"/> Vacuum Cleaner
<input type="checkbox"/> Stucco	<input type="checkbox"/> Metal	<input type="checkbox"/> Safes and Vaults
<input type="checkbox"/> Re-Concrete	<input type="checkbox"/> Panelled	<input type="checkbox"/> Telephone Equip.
<input type="checkbox"/> Mill	<input type="checkbox"/> Rough	
<input type="checkbox"/> Steel Frame		

Ground Area 1077 Height 25'-22"  
Cubic Feet 24947 Unit 20 Cts.  
Utility Dep. \_\_\_\_\_  
Dep. 55 Per cent.  
**Sound Value, \$2021**

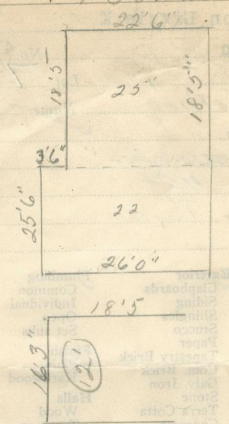
Land 533 Corner \_\_\_\_\_ Interior \_\_\_\_\_ Alley \_\_\_\_\_  
Front \_\_\_\_\_ Depth \_\_\_\_\_ = \_\_\_\_\_ ft.  
COMPUTATION

Area	Multiplier	Coefficient	
5535	96	533	
Year	Unit	Coefficient	Land Value
19	119	533	425 +



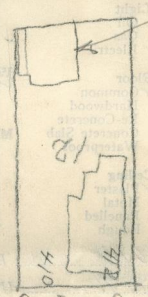
Surveyed by D. B. Blackwell  
S.R. (Remarks on other Side) 121

Remarks about Buildings  
St. John St



Garage survey on sheet 2

Remarks about Land



St. John St

$22.5 \times 18.42 = 414.45$   
 $26 \times 25.5 = 663$   
 $414.45 \times 25 = 10361.25$   
 $663 \times 22 = 14586$   
1077.45     24947.25

Garage (wood)  
 $18.42 \times 16.25 = 299$       $\times 12 = 3591$   
 Sh 2

Remarks about Personal Property

Area	Multiplier	Coefficient

CITY OF PORTLAND, MAINE  
ASSESSORS DEPARTMENT

CHART \_\_\_\_\_ BLOCK \_\_\_\_\_

3	Building Volumes Checked	<u>Hand</u>
4	Building Values Placed	
5	Building Values Extended	<u>Lilla</u>
6	Land Only Questionnaire Made	
7	Land Values Placed	
8	Land Values Extended	
9	Compared With 1923	
10	Personal Property Added	

(Remarks on other Side)

1924 Portland Tax Records: 410-412 St. John Street, Portland, 1924



**Owner:** Lizzie K. Robinson  
**Address:** 410-412 St. John Street, Libbytown, Portland, Maine  
**Use:** Barn  
**Local Code:** Block 66F Lot 7 Book 71 Page 2  
**MMN item number:** 76854