

1924 Portland Tax Records: 90 St. Lawrence Street, Portland, 1924

L 600  
R 2000

Portland, Maine

Assessment 19 Berry

Name Lewis Jane S Estate & Alida C

Owner St Lawrence No. 90

Street St Lawrence

Block 16 G Lot 4

Use of Bldg. D Name

Tenants and Rooms OWNERS 5-6

Rentals

Age over 100 yrs

Condition of Repair PROP JAN

<b>Class</b>	<b>Exterior</b>	<b>Plumbing</b>
Bungalow	Clapboards	Common
Single House	Siding	Individual
Two family	Shingles	Open
Three family	Stucco	Set tubs
Apartment	Paper	<b>Finish</b>
Store Building	Tapestry Brick	Plain
Office	Com. Brick	Hardwood
Factory	Galv. Iron	<b>Halls</b>
Storage	Stone	Wood
Stables	Terra Cotta	Terrazzo
Garage, private	Concrete	Marble
Garage, public	<b>Heating</b>	<b>Roof - Roofing</b>
Theatre	Stove	Shingle
Club House	Furnace	Slate
Cottage	Hot Water	Gravel
	Steam	Prepared
<b>Foundation</b>	<b>Light</b>	Asbestos
Brick	Oil	Flat
Stone	Gas	Hip
Concrete	Electric	Gable
Pile		Dormers
<b>Basement</b>	<b>Floor</b>	<b>Windows</b>
Full	Common	Plain Glass
Cement Floor	Hardwood	Wire Glass
Waterproof	Re-Concrete	Shutters
<b>Construction</b>	Concrete Slab	<b>Miscellaneous</b>
Frame	Waterproof	Elevator
Brick	<b>Ceiling</b>	Sprinkler
Tile	Plaster	Fire Escape
Stucco	Metal	Refrigerator
Re-Concrete	Panelled	Vacuum Cleaner
Mill	Rough	Safes and Vaults
Steel Frame		Telephone Equip.

Ground Area 1455 Height 29-00

Cubic Feet 41271 Unit 18 cts.

Utility Dep. 55 Per cent.

Dep. 55 Per cent.

Sound Value, \$ 3343

Land 2615 Corner  Interior  Alley


Front 2576 Depth  =  ft.

R-30-500 COMPUTATION

Area	Multiplier	Coefficient
2615	111	2902

Year	Unit	Coefficient	Land Value
19	118	2902	\$15322

V-6500



90-92 St. Lawrence


Surveyed by M. T. P. J. SELL

(Remarks on other Side)

Remarks about Buildings

ST LAWRENCE ST

24'6"



13x3 ✓

24.5 x 54 = 84 Ft. x 29 = 2430 Sq. Ft. ✓

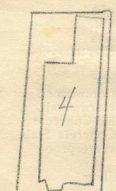
12 x 11 = " x 22 = " " ✓

38367 ✓

14550 TOTAL

TOTAL 41271

Remarks about Land



ST. LAWRENCE ST.

Remarks about Personal Property

RECORDS DEPARTMENT	
CHART	CLOCK
3	Building Volumes Checked
4	Building Values Placed
5	Building Values Extended
6	Land Only Questionnaire Made
7	Land Values Placed
8	Land Values Extended
9	Compared With 1923
10	Personal Property Added

1924 Portland Tax Records: 90 St. Lawrence Street, Portland, 1924

[www.maine-memory.net/item/76937](http://www.maine-memory.net/item/76937)  
Collections of City of Portland - Planning & Development



**Owner:** Estate of Jane S. Lewis & Alida C. Berry  
**Address:** 90 St. Lawrence Street, East End, Portland, Maine  
**Local Code:** Block 16G Lot 4 Book 72 Page 1  
**MMN item number:** 76937