

1924 Portland Tax Records: 15-23 School Street, Portland, 1924

L 1100
R 4000

Portland, Maine
Assessment 19


Name Owner Thombs, Helen E.
 Street School No. 15-23
 Block 57.I Lot 5
 Use of Bldg. Storage Name.....
 Tenants and Rooms 3-Rm's
 Rentals 75.00
 Age 75
 Condition of Repair Fair

Class	Exterior	Plumbing
Bungalow	Clapboards	Common
Single House	Siding	Individual
Two family	Shingles	Open
Three family	Stucco	Set tubs
Apartment	Paper	Finish
Store Building	Tapestry Brick	Plain
Office "	Com. Brick	Hardwood
Factory "	Galv. Iron	Halls
Storage	Stone	Wood
Stables	Terra Cotta	Terrazzo
Garage, private	Concrete	Marble
Garage, public		
Theatre	Heating	Roof - Roofing
Club House	Stove	Shingle
Cottage	Furnace <u>Hot Air</u>	Slate
	Hot Water	Gravel
	Steam	Prepared
Foundation	Light	Asbestos
Brick	Oil	Flat
Stone	Gas	Hip
Concrete	Electric	Gable
Pile		Dormers
Basement		Windows
Full		Plain Glass
Cement Floor <u>1/2</u>	Floor	Wire Glass
Waterproof	Common	Shutters
	Hardwood	Miscellaneous
Construction	Re-Concrete	Elevator
Frame	Concrete Slab	Sprinkler
Brick	Waterproof	Fire Escape
Tile	Ceiling	Refrigerator
Blocks	Plaster	Vacuum Cleaner
Stucco	Metal	Safes and Vaults
Re-Concrete	Paneled	Telephone Equip.
Mill	Rough	
Steel Frame		

Ground Area 3400 Height 26'-11-1/2"
 Cubic Feet 17920 Unit 1/2 cts.
 Utility Dep. 3250
 Dep. 55 Per cent. 31
Sound Value, \$ 568

Land 7156 Corner..... Interior..... Alley
 Front..... Depth..... ft.
 (8587) COMPUTATION
 $7156 \times 100 \times .06 = 515$
 $\frac{1}{8} \text{ of } 7156 \times .06 = 53$
568


Area	Multiplier	Coefficient
Year	Unit	Coefficient
19		<u>568.4</u>



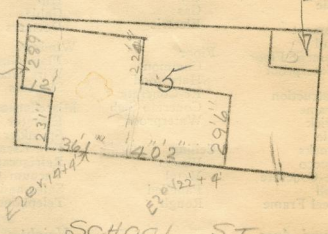
Surveyed by J.H.F.M.
 (Remarks on other Side)

Remarks about Buildings

$28.75' \times 12' \times 10' = 3450'$
 $+ (54.83' \times 32.05' \times 13) = 33660'$
 $+ 29.5' \times 40.17' \times 26 = 30810'$
1185'
3400' 67920'



Remarks about Land



$\frac{257}{3400} = .0756$

Remarks about Personal Property

CITY OF PORTLAND, MAINE	
ASSESSORS DEPARTMENT	
CHART	BLOCK
3	Building Volumes Checked
4	Building Values Placed
5	Building Values Extended
6	Land Only Questionnaire Made
7	Land Values Placed
8	Land Values Extended
9	Compared With 1923
10	Personal Property Added

1924 Portland Tax Records: 15-23 School Street, Portland, 1924

www.mainmemory.net/item/77039
Collections of City of Portland - Planning & Development



Owner: Helen E. Thombs
Address: 15-23 School Street, West End, Portland, Maine
Use: Storage
Local Code: Block 57I Lot 5 Book 73 Page 1
MMN item number: 77039