

1924 Portland Tax Records: 36 Tyng Street, Portland, 1924

Assessment 19

Portl. L-600
B-1500 Name _____

Name *Connelly* Owner **Chick Grace Louise** ✓✓

Street **Tyng** No. **36-38**

Block **44** Lot **10**

Use of Bldg. *Residence* Name _____

Tenants and Rooms _____

Rentals _____

Age *old*

Condition of Repair *good* *38

Class	Exterior	Plumbing
Bungalow	Clapboards	Common
Single House	Siding	Individual
Two family	Shingles	Open
Three family	Stucco	Set tubs
Apartment	Paper	
Store Building	Tapestry Brick	Finish
Office "	Com. Brick	Plain
Factory "	Galv. Iron	Hardwood
Storage "	Stone	
Stables	Terra Cotta	Halls
Garage, private	Concrete	Wood
Garage, public		Terrazzo
Theatre		Marble
Club House	Heating	
Cottage	Stove	Roof - Roofing
	Furnace	Shingle
	Hot Water	Slate
	Steam	Gravel
Foundation		Prepared
Brick		Asbestos
Stone	Light	Flat
Concrete	Oil	Hip
Pile	Gas	Gable
	Electric	Dormers
Basement		
Full		Windows
Cement Floor	Floor	Plain Glass
Waterproof	Common	Wire Glass
	Hardwood	Shutters
	Re-Concrete	
Construction	Concrete Slab	Miscellaneous
Frame	Waterproof	Elevator
Brick		Sprinkler
Tile	Ceiling	Fire Escape
Blocks	Plaster	Refrigerator
Stucco	Metal	Vacuum Cleaner
Re-Concrete	Paneled	Safts and Vaults
Mill	Rough	Telephone Equip.
Steel Frame		

Ground Area **1090** Height **24'3"**

Cubic Feet **26433** Unit **no** cts.

Utility Dep. _____

Dep. **75** Per cent. **1180**


Sound Value, \$ **1322**

Land **2930** Corner _____ Interior _____ Alley _____

Front **40** Depth **24** = **2880** ft.

COMPUTATION

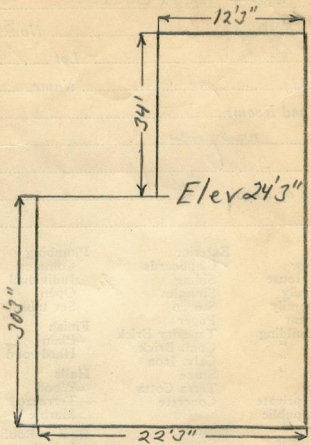
Area	Multiplier	Coefficient	
2930	111	3252	
Year	Unit	Coefficient	Land Value
19	110	3252	1325



Surveyed by *E.D.F. Brown - Franja*

(Remarks on other Side) *24/3/24*

Remarks about Buildings



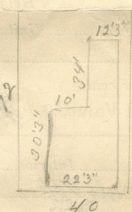
Remarks about Land

$$[(22.25 \times 30.25) + (34 \times 12.25)] \times 24.25$$

673 417

1090

26433



Tyng St.

Remarks about Personal Property

CITY _____

ASSESSOR _____

CHART

3	Building Valued	
4	Building Values Placed	
5	Building Values Estimated	
6	Land Only - Original Value	
7	Land Values Placed	
8	Land Values Estimated	
9	Compar'd With 1923	
10	Personal Property Added	

1017

Sub.

1924 Portland Tax Records: 36 Tyng Street, Portland, 1924

www.mainmemory.net/frem/78281
Collections of City of Portland - Planning & Development



Owner: Grace Louise Chick
Address: 36 Tyng Street, West End, Portland, Maine
Use: Dwelling - Single family
Local Code: Block 44D Lot 10 Book 75 Page 1
MMN item number: 78281
Notes: The property was subsequently owned by Grace Louise Connolly.