

1924 Portland Tax Records: 26 Walnut Street, Portland, 1924

L-358 No. 2  
P-302

Portland, Maine  
Assessment 1924

Name  
Owner Putnam Willard O

Street Walnut No. 24-26

Block 15 Lot 12

Use of Bldg. Pasteurizing Plant Name

Tenants and Rooms 12 4 Rooms

Rentals Occupied by owner

Age Old

Condition of Repair Poor

Class	Exterior	Plumbing
Bungalow	Clapboards	Common
Single House	Siding	Individual
Two family	Shingles	Open
Three family	Stucco	Set tubs
Apartment	Paper	Finish
Store Building	Tapestry Brick	Plain
Office	Com. Brick	Hardwood
Factory	Galv. Iron	Halls
Storage	Stone	Terra Cotta
Stables	Terra Cotta	Concrete
Garage, private	Concrete	Terrazzo
Garage, public		Marble
Theatre	Heating	Roof - Roofing
Club House	Stove	Shingle on Garage
Cottage	Furnace	Slate
	Hot Water	Gravel
Foundation - None	Steam Boiler	Prepared
Brick		Asbestos
Stone	Light	Flat
Concrete	Oil	Hip
Pile	Gas	Gable
	Electric	Dormers
Basement - None		Windows
Full	Floor	Plain Glass
Cement Floor	Common	Wire Glass
Waterproof	Hardwood	Shutters
Construction	Re-Concrete	Miscellaneous
Frame	Concrete Slab	Elevator
Brick	Waterproof	Sprinkler
Tile		Fire Escape
Blocks	Ceiling	Refrigerator
Stucco	Plaster	Vacuum Cleaner
Re-Concrete	Metal	Safes and Vaults
Mill	Panelled	Telephone Equip.
Steel Frame	Rough	

Ground Area 1005 Height 8' 8"

Cubic Feet 8575 Unit 05 cts.

Utility Dep.

Dep. 75 Per cent.


Sound Value, \$ 212 with

Land 3340 Corner Interior

Front Depth

COMPUTATION

Area	Multiplier	Coefficient	
3340	108	3607	
Year	Unit	Coefficient	Land Value
19	12	3607	\$ 3607

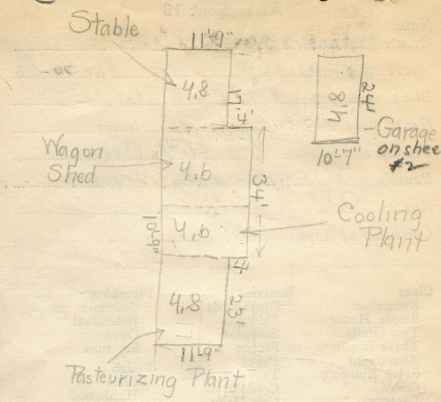


24-26 Walnut

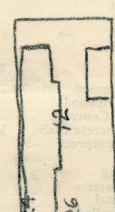
Surveyed by A. J. [Name]

(Remarks on other Side)

Remarks about Buildings



Remarks about Land



WALNUT ST  
270

11.75 X 23 X 8 = 2160

16.75 X 15.75 X 9 = 1523

23.25 X 15.75 X 9 = 3294

11.75 X 17 X 8 = 1598

1005 = 8575

Remarks about Personal Property

270 s.f. pasteurizing plant  
2160 c.f.  
169 s.f. cooling plant  
1523 c.f.  
374 s.f. wagon shed  
3368 c.f.  
207 s.f. stable

1598 c.f. FOR LAND, MAINE  
ASSESSMENT DEPARTMENT  
CHAB C.F. BLOCK

3	Building Columns Checked	[Handwritten notes: values are of same and nothing sheds.]
4	Building Values Placed	
5	Building Values Extended	
6	Land City Questionnaire Made	
7	Land Values Placed	
8	Land Values Extended	
9	Compared With 1923	
10	Personal Property Added	

1924 Portland Tax Records: 26 Walnut Street, Portland, 1924

[www.mainermemory.net/item/82787](http://www.mainermemory.net/item/82787)  
Collections of City of Portland - Planning & Development



**Owner:** Willard O. Putnam  
**Address:** 26 Walnut Street, Munjoy Hill, Portland, Maine  
**Use:** Pasteurizing House  
**Local Code:** Block 15B Lot 12 Book 77 Page 1  
**MMN item number:** 82787