

1924 Portland Tax Records: Sterling property, W. side Island Avenue, Peaks Island, Portland, 1924

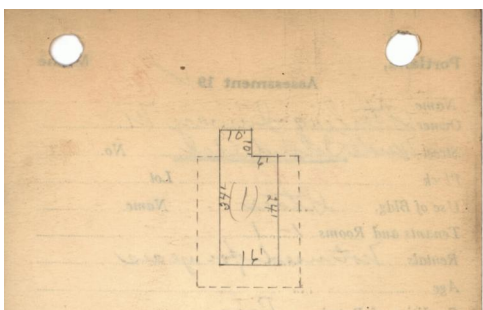

Portland, Maine
 Assessment 19 ¹⁹⁰⁰ ₁₉₂₄
 Name Sterling
 Owner Sterling
 Street Wide Island Ave No. 92-A-1
 Block 92-A-1 Lot
 Use of Bldg. Store Name
 Tenants and Rooms 1
 Rentals Not used for years
 Age
 Condition of Repair Poor
(298A)

- | | | |
|---|--|--|
| Class
Bungalow
Single House
Two family
Three family
Apartment
Store Building
Office
Factory
Storage
Stables
Garage, private
Garage, public
Theatre
Club House
Cottage | Exterior
-Clapboards
Siding
Shingles
Stucco
Paper
Tapes try Brick
Com. Brick
Galv. Iron
Stone
Terra Cotta
Concrete | Plumbing
Common
Individual
Open
Set tubs |
| Foundation
Brick
Stone
Concrete
Pile | Heating
Stove
Furnace
Hot Water
Steam | Finish
-Plain
Hardwood |
| Basement
Full
Cement Floor
Waterproof | Light
Oil
Gas
Electric | Halls
Wood
Terrazzo
Marble |
| Construction
-Frame
Brick
Tile
Blocks
Stucco
Re-Concrete
Mill
Steel Frame | Floor
-Common
Hardwood
Re-Concrete
Concrete Slab
Waterproof | Foot-Roofing
-Shingle
Slate
Gravel
Prepared
Asbestos |
| | Ceiling
Plaster
Metal
Panelled
-Rough | Miscellaneous
Elevator
Sprinkler
Fire Escape
Refrigerator
Vacuum Cleaner
Safes and Vaults
Telephone Equip. |

Ground Area 484-1S Height
 Cubic Feet Unit cts.
 Utility Dep.
 Dep. Per cent.
 Sound Value, \$

Land 36000 Corner Interior Alley
 Front Depth = ft.
 COMPUTATION

Area	Multiplier	Coefficient
Year	Unit	Coefficient
19		




10x10 = 100
 16x24 = 384
 484-1S
 24
 16
 144
 24
 384

Sound Value \$

COMPUTATION

Area	Multiplier	Coefficient
Year	Unit	Coefficient
19		



1924 Portland Tax Records: Sterling property, W. side Island Avenue, Peaks Island, Portland, 1924

www.maine-memory.net/item/85885
Collections of City of Portland - Planning & Development



Owner: Quincy M. Sterling
Address: W. side Island Avenue, Peaks Island, Portland, Maine
Use: Store
Local Code: Block 92A Lot 1 Book 96 Page 1
MMN item number: 85885