


1924 Portland Tax Records: Kimball property, E. side Island Avenue, Peaks Island, Portland, 1924

Portland Assessment 1924 *1100* Name *None*  
 Name *Shoran, Grace E.*  
 Owner *Scribner Grace E.*  
 Street *Peaks Island*  
 Block *92* Lot *11*  
 Use of Bldg. *S.D.* Name *No Pine Tree*  
 Tenants and Rooms *1-4*  
 Rentals *None*  
 Age *45+*  
 Condition of Repair *Part* *142*

<b>Class</b>	<b>Exterior</b>	<b>Plumbing</b>
Bungalow	Clapboards	Common <i>18.</i>
Single House	Siding	Individual
Two family	Shingles	Open
Three family	Paper	Set tubs
Apartment	Tapestry Brick	<b>Finish</b>
Store Building	Office "	Plain
Office "	Factory "	Com. Brick
Storage "	Stables	Hardwood
Garage, private	Garage, public	<b>Halls</b>
Theatre	Club House	Wood
Cottage		Marble
	<b>Heating</b>	<b>Roof - Roofing</b>
	Stove	Shingle
	Furnace	Slate
	Hot Water	Gravel
	Steam	Prepared
<b>Foundation</b>		Asbestos
Brick		Flat
Stone	<b>Light</b>	Hip
Concrete	Oil	Cable
Pile	Gas	Dormers
	Electric	<b>Windows</b>
<b>Basement</b>		Plain Glass
Full		Wire Glass
Cement Floor	<b>Floor</b>	Shutters
Waterproof	Common	<b>Miscellaneous</b>
	Hardwood	Elevator
<b>Construction</b>	Re-Concrete	Sprinkler
Brick	Concrete Slab	Fire Escape
Tile	Waterproof	Refrigerator
Blocks	<b>Ceiling</b>	Vacuum Cleaner
Stucco	Plaster	Safes and Vaults
Re-Concrete	Metal	Telephone Equip.
Mill	Panelled	
Steel Frame	Rough	

Ground Area *530-1/2 S* Height.....  
 Cubic Feet..... Unit..... cts.  
 Utility Dep. ....  
 Dep. .... Per cent.  
**Sound Value, \$**  
 Land *2025* Corner..... Interior..... Alley.....  
 Front..... Depth..... ft.  
 COMPUTATION  
*50*  
*60 - 650 - 29, 1921 - 2575*

Area	Multiplier	Coefficient	
Year	Unit	Coefficient	Land Value
19			



Surveyed by.....  
 (Remarks on other Side)  
*24 - 1133/308 - 5 500+*  
*23 - 1115/52 - 3 500+*


Portland Assessment 1924 *1100* Name *None*  
 Name *Shoran, Grace E.*  
 Owner *Scribner Grace E.*  
 Street *Peaks Island*  
 Block *92* Lot *11*  
 Use of Bldg. *S.D.* Name *No Pine Tree*  
 Tenants and Rooms *1-4*  
 Rentals *None*  
 Age *45+*  
 Condition of Repair *Part* *142*

*10x14 = 140 - 1 S*  
*18x24 = 432 - 1 2 S*

<b>Class</b>	<b>Exterior</b>	<b>Plumbing</b>
Bungalow	Clapboards	Common <i>18.</i>
Single House	Siding	Individual
Two family	Shingles	Open
Three family	Paper	Set tubs
Apartment	Tapestry Brick	<b>Finish</b>
Store Building	Office "	Plain
Office "	Factory "	Com. Brick
Storage "	Stables	Hardwood
Garage, private	Garage, public	<b>Halls</b>
Theatre	Club House	Wood
Cottage		Marble
	<b>Heating</b>	<b>Roof - Roofing</b>
	Stove	Shingle
	Furnace	Slate
	Hot Water	Gravel
	Steam	Prepared
<b>Foundation</b>		Asbestos
Brick		Flat
Stone	<b>Light</b>	Hip
Concrete	Oil	Cable
Pile	Gas	Dormers
	Electric	<b>Windows</b>
<b>Basement</b>		Plain Glass
Full		Wire Glass
Cement Floor	<b>Floor</b>	Shutters
Waterproof	Common	<b>Miscellaneous</b>
	Hardwood	Elevator
<b>Construction</b>	Re-Concrete	Sprinkler
Brick	Concrete Slab	Fire Escape
Tile	Waterproof	Refrigerator
Blocks	<b>Ceiling</b>	Vacuum Cleaner
Stucco	Plaster	Safes and Vaults
Re-Concrete	Metal	Telephone Equip.
Mill	Panelled	
Steel Frame	Rough	


Ground Area *530-1/2 S* Height.....  
 Cubic Feet..... Unit..... cts.  
 Utility Dep. ....  
 Dep. .... Per cent.  
**Sound Value, \$**  
 Land *2025* Corner..... Interior..... Alley.....  
 Front..... Depth..... ft.  
 COMPUTATION  
*50*  
*60 - 650 - 29, 1921 - 2575*

Area	Multiplier	Coefficient	
Year	Unit	Coefficient	Land Value
19			



Surveyed by.....  
 (Remarks on other Side)  
*24 - 1133/308 - 5 500+*  
*23 - 1115/52 - 3 500+*

1924 Portland Tax Records: Kimball property, E. side Island Avenue, Peaks Island, Portland, 1924



**Owner:** Mary Alice Kimball  
**Address:** E. side Island Avenue, Peaks Island, Portland, Maine  
**Use:** Summer Dwelling  
**Local Code:** Block 92E Lot 9-16 Book 96 Page 1  
**MMN item number:** 85899  
**Notes:** Castle Rocks