

1924 Portland Tax Records: 81 York Street, Portland, 1924

L 150
R 1000

Portland, Maine
Assessment 19

Name Connolly Margaret A & Delia I
 Owner Harrigan
 Street York No. 81
 Block 40C Lot 32
 Use of Bldg. dwelling Name _____
 Tenants and Rooms 2-4+5
 Rentals 24 per mo. Total
 Age 35+
 Condition of Repair good


Class	Exterior	Plumbing
Bungalow	Clapboards	Common
Single House	Siding	Individual
Two family	Shingles	Open
Three family	Stucco	Set tubs
Apartment	Paper	
Store Building	Tapestry Brick	Finish
Office	Com. Brick	Plain
Factory	Galv. Iron	Hardwood
Storage	Stone	
Stables	Terra Cotta	Halls
Garage, private	Concrete	Wood
Garage, public		Terrazzo
Theatre		Marble
Club House	Heating	Roof - Roofing
Cottage	Stove	Shingle
	Furnace	Slate
	Hot Water	Gravel
	Steam	Prepared
Foundation		Asbestos
Brick	Light	Flat
Stone	Oil	Hip
Concrete	Gas	Gable
Pile	Electric	Dormers
Basement		Windows
Full	Floor	Plain Glass
Cement Floor	Common	Wire Glass
Waterproof	Hardwood	Shutters
Construction	Re-Concrete	Miscellaneous
Frame	Concrete Slab	Elevator
Brick	Waterproof	Sprinkler
Tile		Fire Escape
Blocks	Ceiling	Refrigerator
Stucco	Plaster	Vacuum Cleaner
Re-Concrete	Metal	Safes and Vaults
Mill	Panelled	Telephone Equip.
Steel Frame	Rough	

Ground Area 987 sqft Height (27.4)-15
 Cubic Feet 26373 Unit 19 1200
 Utility Dep. _____
 Dep. 75 Per cent.
Sound Value, \$ 1187

Land 3304 Corner _____ Interior _____ Alley _____
 Front _____ Depth _____ = _____ ft.
 COMPUTATION

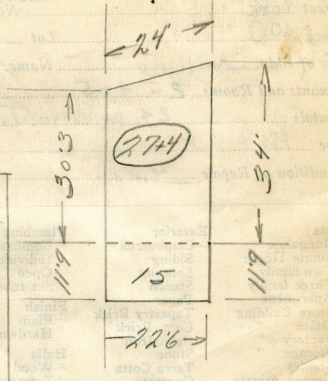
Area	Multiplier	Coefficient
3304	90	2973
Year	Unit	Coefficient
19	1/2	2973

Land Value \$356

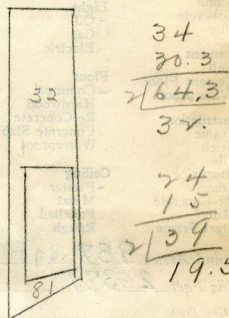


Surveyed by _____
 APR 11 1924
 (Remarks on other Side)

Remarks about Buildings



Remarks about Land



COMPUTATION

$(34 + 30.25) \times 22.5 = 722.8125 \times 31 = 22407.1875$
 $11.75 \times 22.5 = 264.375 \times 15 = 3965.625$
 $987.1875 \times 15 = 26372.8125$

34
 30.3
 264.3
 32

74
 15
 2639
 19.5

27
 4
 31

Remarks about Personal Property

11.75	19.5
27.5	32
587.5	390
2350	585
2350	624.0 sqft.
264.375	264
CITY OF PORTLAND, MAINE	
18507800 RECORDS DEPARTMENT	
26437	BLOCK 624
3965	1122
193.44	624
233.10	1872
193.44	19344
0	Land Values Extended
0	Compared With 1923
10	Personal Property Added

1924 Portland Tax Records: 81 York Street, Portland, 1924

www.maine-memory.net/item/87308
Collections of City of Portland - Planning & Development



Owner: Margaret A Connolly and Delia I Harrigan
Address: 81 York Street, Portland, Maine
Use: Dwelling
Local Code: Block 40C Lot 32 Book 86A Page 1
MMN item number: 87308