

1924 Portland Tax Records: 144-148 York Street, Portland, 1924


144
Portland, Maine
Assessment 19
 Name Foley Patrick F
 Owner Johnson Burt I
 Street York Sealed land 144-148
 Block 43 D ON Lot 51
 Use of Bldg. Factory + shed
 Tenants and Rooms 1
 Rentals 20 Per m
 Age 45+
 Condition of Repair Fair *V.I.D.*

Class	Exterior	Plumbing
Bungalow	-Clapboards	-Common
Single House	Siding	Individual
Two family	Shingles	Open
Three family	Stucco	Set tubs
Apartment	Paper	Finish
Store Building	Tapestry Brick	-Plain
Office	Com. Brick	Hardwood
Factory	Galv. Iron	Halls
Storage	Stone	-Wood
Stables	Terra Cotta	Terrazzo
Garage, private	Concrete	Marble
Garage, public		Roof - Roofing
Theatre	Heating	-Shingle
Club House	Stove	Slate
Cottage	Furnace	Gravel
	Hot Water	Prepared
Foundation	Steam	Asbestos
-Brick	<i>Bole over only</i>	Flat
Stone	Light	Hip
Concrete	Oil	-Gable
Pile	Gas	Dormers
-Electric		Windows
Basement		-Plain Glass
Full	Floor	Wire Glass
Cement Floor	-Common	Shutters
Waterproof	Hardwood	Miscellaneous
<i>Dir</i>	Re-Concrete	Elevator
Construction	Concrete Slab	Sprinkler
-Frame	Waterproof	Fire Escape
Brick	Ceiling	Refrigerator
Tile	Plaster	Vacuum Cleaner
Block's	Metal	Safes and Vaults
Stucco	-Panelled	Telephone Equip.
Re-Concrete	Rough	
Mill		
Steel Frame		

Ground Area 2167 Height 14'10"-15'
 Cubic Feet 27282 Unit 10 cts. 190
 Utility Dep. 113
 Dep. 70 Per cent.
Sound Value, \$ 818.-

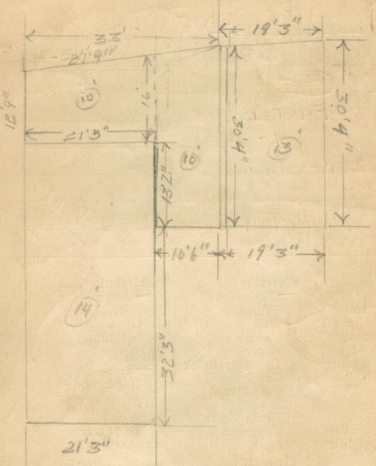
Land Corner Interior Alley
 Front Depth = ft.
 COMPUTATION

Area	Multiplier	Coefficient	
Year	Unit	Coefficient	Land Value
19			

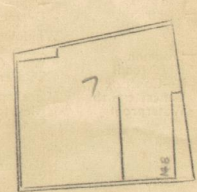


Surveyed by W. J. ...
 MAY 23 1924
 (Remarks on other Side) 3-3

Remarks about Buildings



Remarks about Land



YORK ST

Remarks about Personal Property

$21.25 \times 45.41 = 965 \times 14' = 13510$
 $12.75 + \frac{16}{16} \times 21.25 = 306 \times 10' = 3060$
 $29.75 \times 10.5 = 312 \times 10' = 3120$
 $19.25 \times 30.33 = 584 \times 13' = 7592$

CITY OF PORTLAND, MAINE
 ASSESSORS DEPARTMENT
 CHART _____ BLOCK _____

3	Building Volumens Checked	<i>H. J. ...</i>
4	Building Values Placed	
5	Building Values Extended	
6	Land Only Questionnaire Made	
7	Land Values Placed	
8	Land Values Extended	
9	Compared With 1923	
10	Personal Property Added	

1924 Portland Tax Records: 144-148 York Street, Portland, 1924

www.maine-memory.net/item/87328
Collections of City of Portland - Planning & Development



Owner: Burt L Johnson
Address: 144-148 York Street, Portland, Maine
Use: Factory and Shed
Local Code: Block 43CB Lot 5 Book 86A Page 3
MMN item number: 87328
Notes: Subsequently owned by Patrick F Foley