

1924 Portland Tax Records: 204 York Street, Portland, 1924

Portland, *Sh # 1 of 1*
 Assessment 19 *400 Maine*
 Name *B800*
 Owner *Blake William O.*
 Street *York* No. *204*
Yng No. *20-22*
 Block *43 B A* Lot *k*
 Use of Bldg. *D* Name
 Tenants and Rooms *3 + 12 rooms*
 Rentals *32 per mo.*
 Age *65+*
 Condition of Repair *Fair*


Class	Exterior	Plumbing
Bungalow	Clapboards	Common
Single House	Siding	Individual
Two family	Shingles	Open
Three family	Stucco	Set tubs
Apartment	Paper	Finish
Store Building	Tapestry Brick	Plain
Office	Com. Brick	Hardwood
Factory	Galv. Iron	
Storage	Stone	Halls
Stables	Terra Cotta	Wood
Garage, private	Concrete	Terrazzo
Garage, public		Marble
Theatre		Roof - Roofing
Club House	Heating	Shingle
Cottage	Stove	Slate
	Furnace	Gravel
	Hot Water	Prepared
	Steam	Asbestos
Foundation	Light	Flat
Brick	Oil	Hip
Stone	Gas	Gable
Concrete	Electric	Dormers
Pile		Windows
Basement		Plain Glass
Full	Floor	Wire Glass
Cement Floor	Common	Shutters
Waterproof	Hardwood	Miscellaneous
Construction	Re-Concrete	Elevator
Frame	Concrete Slab	Sprinkler
Brick	Waterproof	Fire Escape
Tile		Refrigerator
Blocks	Ceiling	Vacuum Cleaner
Stucco	Plaster	Safes and Vaults
Re-Concrete	Metal	Telephone Equip.
Mill	Panelled	
Steel Frame	Rough	

Ground Area *641* Height *32'*
 Cubic Feet *20512* Unit *16* cfs. *900*
 Utility Dep. *32*
 Dep. *75* Per cent.
 Sound Value, \$ *820*

Land *1536* Corner Interior Alley
 Front Depth = ft.
 COMPUTATION
 $1536 \times 117 \times .15 = 269$
 $\frac{1}{8} \text{ of } 1536 \times .15 \text{ for corner} = 28$
 297

Area	Multiplier	Coefficient

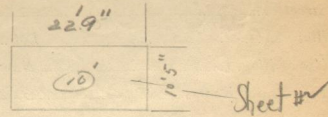
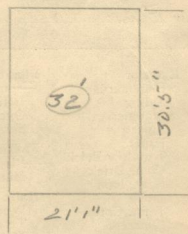
Year	Unit	Coefficient	Land Value
19			\$ <i>297</i>



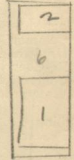
Surveyed by *W. H. ...*
 MAY 2 1924 (Remarks on other Side)
182

Remarks about Buildings

Finished rooms in Basement

Remarks about Land



21.08 x 30.41 = 641 York St. x 32' = 20512
garage
 $10.41 \times 22.75 = 237 \times 10' = 2370$

Remarks about Personal Property

CITY OF PORTLAND, MAINE	
ASSESSORS DEPARTMENT	
CHART	BLOCK
3	Building Volumes Checked <i>7</i>
4	Building Values Placed <i>plus</i>
5	Building Values Extended
6	Land Only Questionaire Made
7	Land Values Placed
8	Land Values Extended
9	compared With 1923
10	Personal Property Added

1924 Portland Tax Records: 204 York Street, Portland, 1924

www.maine-memory.net/item/87353
Collections of City of Portland - Planning & Development



Owner: William O Blake
Address: 204 York Street, Portland, Maine
Use: Dwelling
Local Code: Block 43B Lot 6 Book 86A Page 1
MMN item number: 87353