

1924 Portland Tax Records: 158-160 York Street, Portland, 1924


Portland, Maine
 Assessment 19 ^{26 # 1930} 1924
 Name Quinn Hugh & Thomas E
 Street 158-160 York 2 no. No. 158-160
 Block 48 C Lot 3
 Use of Bldg. D Name
 Tenants and Rooms 2 + 14 rooms
 Rentals 26 Per mo.
 Age 35+
 Condition of Repair Good

Class Bungalow Single House Two family Three family Apartment Store Building Office Factory Storage Stables Garage, private Garage, public Theatre Club House Cottage	Exterior Clapboards Siding Shingles Stucco Paper Tapestry Brick Com. Brick Galv. Iron Stone Terra Cotta Concrete	Plumbing Common Individual Open Set tubs Finish Plain Hardwood Halls Wood Terrazzo Marble
Foundation Brick Stone Concrete Pile	Light Oil Gas Electric	Roof - Roofing Shingle Slate Gravel Prepared Asbestos Flat Hip Gable Dormers
Basement Full Cement Floor Waterproof	Floor Common Hardwood Re-Concrete Concrete Slab Waterproof	Windows Plain Glass Wire Glass Shutters
Construction Frame Brick Tile Blocks Stucco Re-Concrete Mill Steel Frame	Ceiling Plaster Metal Panelled Rough	Miscellaneous Elevator Sprinkler Fire Escape Refrigerator Vacuum Cleaner Safes and Vaults Telephone Equip.

Ground Area 1037 Height 25
 Cubic Feet 25925 Unit 19
 Utility Dep. 1150
 Dep. 75 Per cent. 31
 Sound Value, \$ 1167


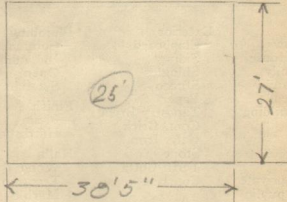
Land 3759 Corner Interior Alley
 Front Depth = ft.
 COMPUTATION
 see 1926

Area	Multiplier	Coefficient	
3759	111	4172	
Year	Unit	Coefficient	Land Value
19	12	4172	5004

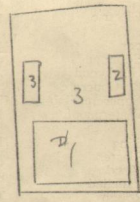


Surveyed by [Signature]
 (Remarks on other Side) 123

Remarks about Buildings

Remarks about Land



YORK ST.

$38.41 \times 27 = 1037 \times 25' = 25925$
 $11.33 \times 21.41 = 243 \times 13' = 3159$
 $11.33 \times 21.41 = 243 \times 13' = 3159$

Remarks about Personal Property

CHAIR	BLOCK
3	Build'g Columns Checked
4	Build'g Values Placed
5	Build'g Values Extended
6	Land Only Questionnaire Made
7	Land Values Placed
8	Land Values Extended
9	Compared With 1923
10	Personal Property Added

1924 Portland Tax Records: 158-160 York Street, Portland, 1924

www.mainmemory.net/item/91785
Collections of City of Portland - Planning & Development



Owner: Hugh and Thomas E Quinn
Address: 158-160 York Street, Portland, Maine
Use: Dwelling
Local Code: Block 43C Lot 3 Book 86A Page 1
MMN item number: 91785